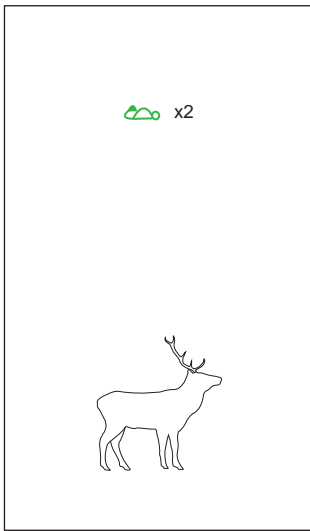
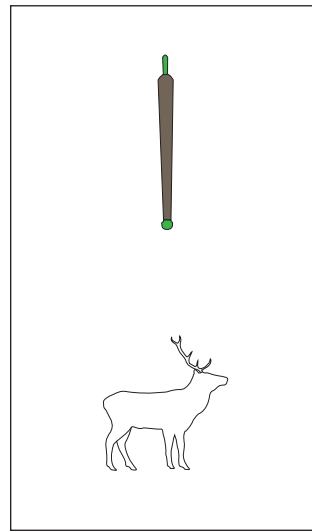


Haute-Saône



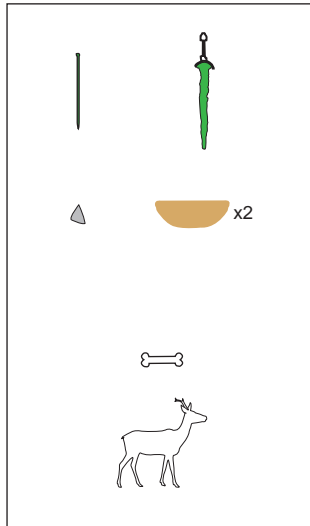
Courtesoult, S23 - HaD1/D2

Jura




Chavéria, T2, S3 - HaC

Côte-d'Or méridionale - zone d'étude




Couchey, T.1 Rente Neuve, S1 - BzB



Saint-Héliier, S1 - HaD1

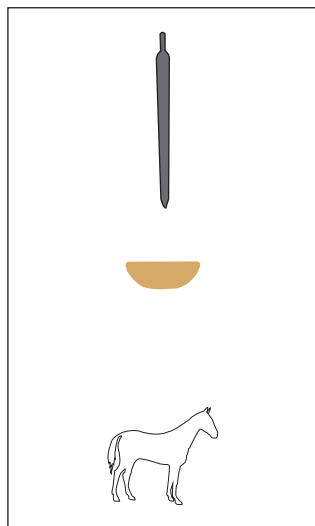
Nièvre



Vielmanay, S87 - ?


Assemblages comprenant des ossements de cervidé.

Côte-d'Or septentrionale




Chamesson, T. Bouchot-Bouchard, S1 - HaC

Côte-d'Or méridionale - zone d'étude




Saint-Romain, T. Bois de Moléchar, S1 - HaD2/D3


Doubs




Refranche, T.4 Sur le Mont, S1a - ?




Alaise, T.1 de Chateleys, S1 - LTD ?



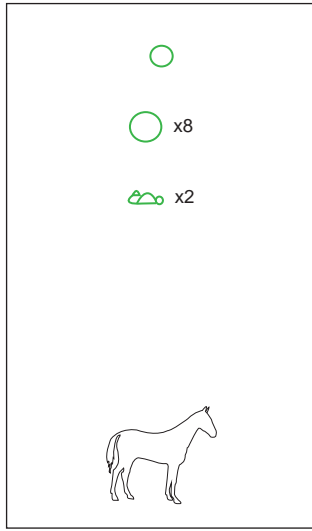
Alaise, T.1 de la Combe Bernon, S4 - ?




Alaise, T.1 de la Combe Bernon, S2 - LTA ?



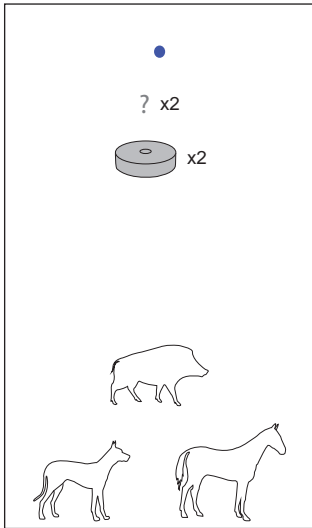
Alaise, T.1 de la Combe Bernon, S3 - HaD1




Refranche, T.3 de Refranche, S1 - HaD3



Refranche, T.4 de Corne-Guerriot, S1 - ?




Alaise, T.2 Sur Scey, S1 - ?




Refranche, T.1 de Refranche, S1 - ?


Côte-d'Or méridionale - zone d'étude



Saint-Héliér, S1 - HaD1




Villecomte, T. La Charme au Moulin, SB - ?




Villecomte, T. La Charme au Moulin, SD - ?

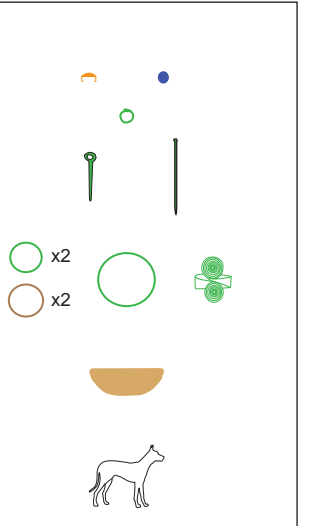
Côte-d'Or septentrionale



Fontaines-en-Duesmois, T. Gormotte 7, S10 - ?

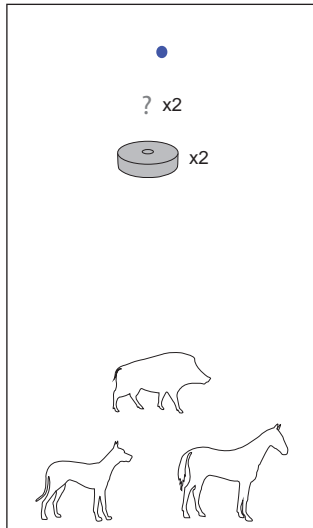


Magny-Lambert, T. des Fourches, S2 - ?




Magny-Lambert, T. Combe Bernard, S1 - BzC2


Doubs



Alaise, T.2 Sur Scey, S1 - ?

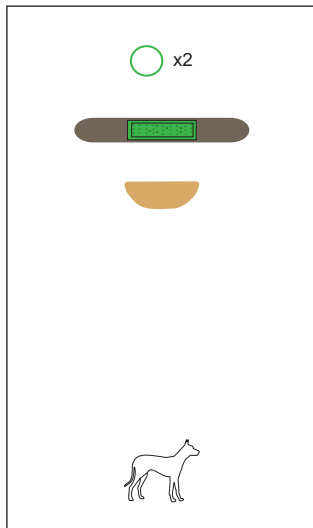


Refranche, T.4 de Corne-Guerriot, S1 - ?




Refranche, T.1 de Refranche, S1 - ?


Jura



Ivory, T.16 des Moidons, Sg - HaD2




Ivory, T.3 des Moidons, S6a - HaB2/B3-HaD



Chilly-sur-Salins,  
T.1 des Moidons, S2 - HaC-D1

Côte-d'Or septentrionale




Magny-Lambert, T. des Fourches, S2 - ?

Nièvre




Vielmanay, S18 - HaD3

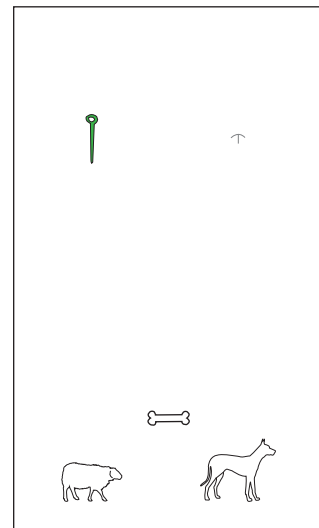
Côte-d'Or méridionale - zone d'étude



Fleurey-sur-Ouche, T. 16, L.1, S2 - HaD1




Villecomte, T. La Charme au Moulin, SC - ?




Villecomte, T. La Charme au Moulin, SD - ?

Jura




Ivory, T. 12 des Moidons, S1 - HaD1 ?

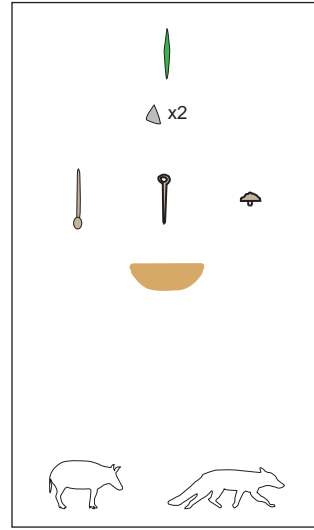
Assemblages comprenant des ossements de mouton.




Saint-Héliier, S1 - HaD1




Fleurey-sur-Ouche, T. 16, L.1, S2 - HaD1



Fleurey-sur-Ouche, S3 - Néo final ? Villecomte, T. La Charme au Moulin, SB - ?




Côte-d'Or septentrionale




Fontaines-en-Duesmois, T. Gormotte 7, S8 - ?

Doubs




Refranche, T.1 de Refranche, S1 - ?


Nièvre



Rix, S1 - HaD3 ?




Vielmanay, S102a - HaC



Vielmanay, S111 - ?

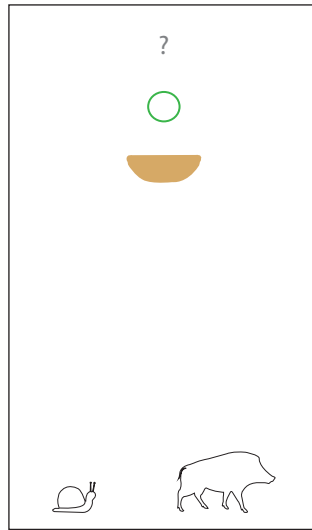
Assemblages comprenant des ossements de porc.

Côte-d'Or septentrionale




Fontaines-en-Duesmois, T. Gormotte 6, S1 - HaD1

Nièvre

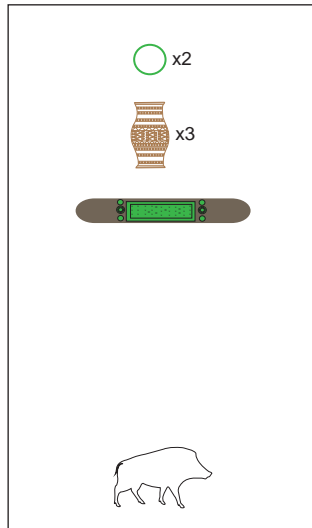


Tannay, T. Bois d'Amont, S4 - HaD3

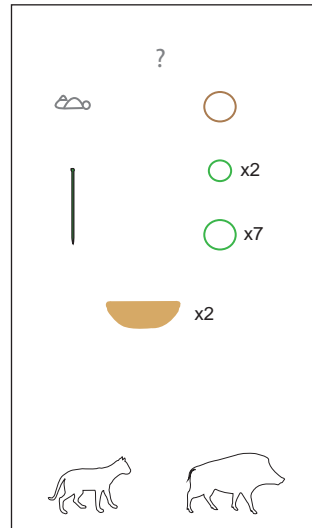
Côte-d'Or méridionale



Darcey, T.3 Combe Barre, Sa1 - LTA

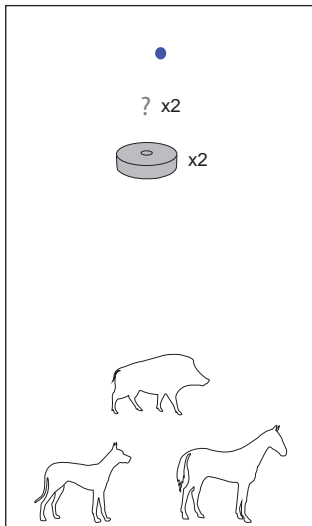


Panges, T.2, S2 - HaD1




Pommard, T.2, S1 - HaD1

Doubs



Alaise, T.2 Sur Scey, S1 - ?




Saraz, T. Le Pouge, S1 - ?


Assemblages comprenant des ossements de sanglier.



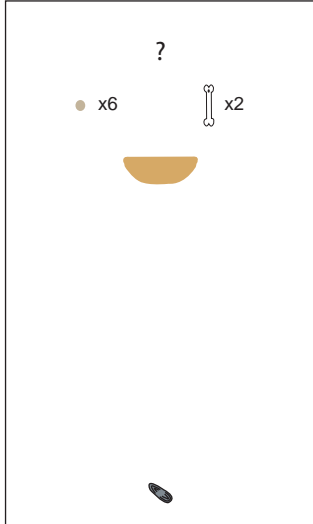
Côte-d'Or méridionale




Fleurey-sur-Ouche, T.4, SC - HaD1




Fleurey-sur-Ouche, T.3, SA - ?



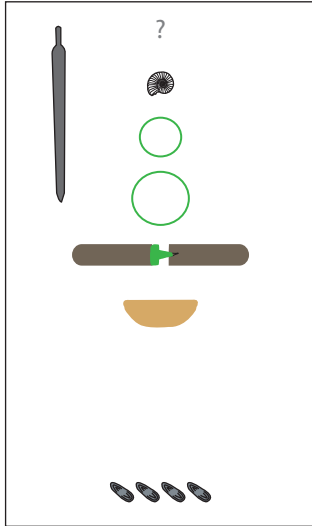
Fleurey-sur-Ouche, T.9, SA - Néo ?



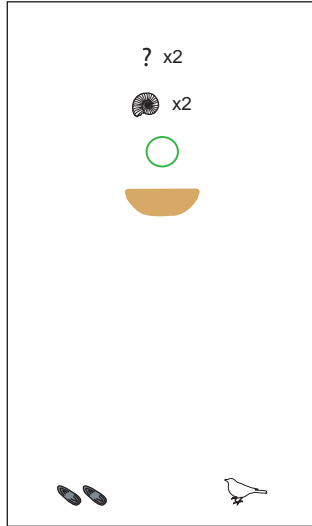
Fleurey-sur-Ouche, T.12, S1 - Néo ?



Fleurey-sur-Ouche, T.16, L.1, S2 - HaD1

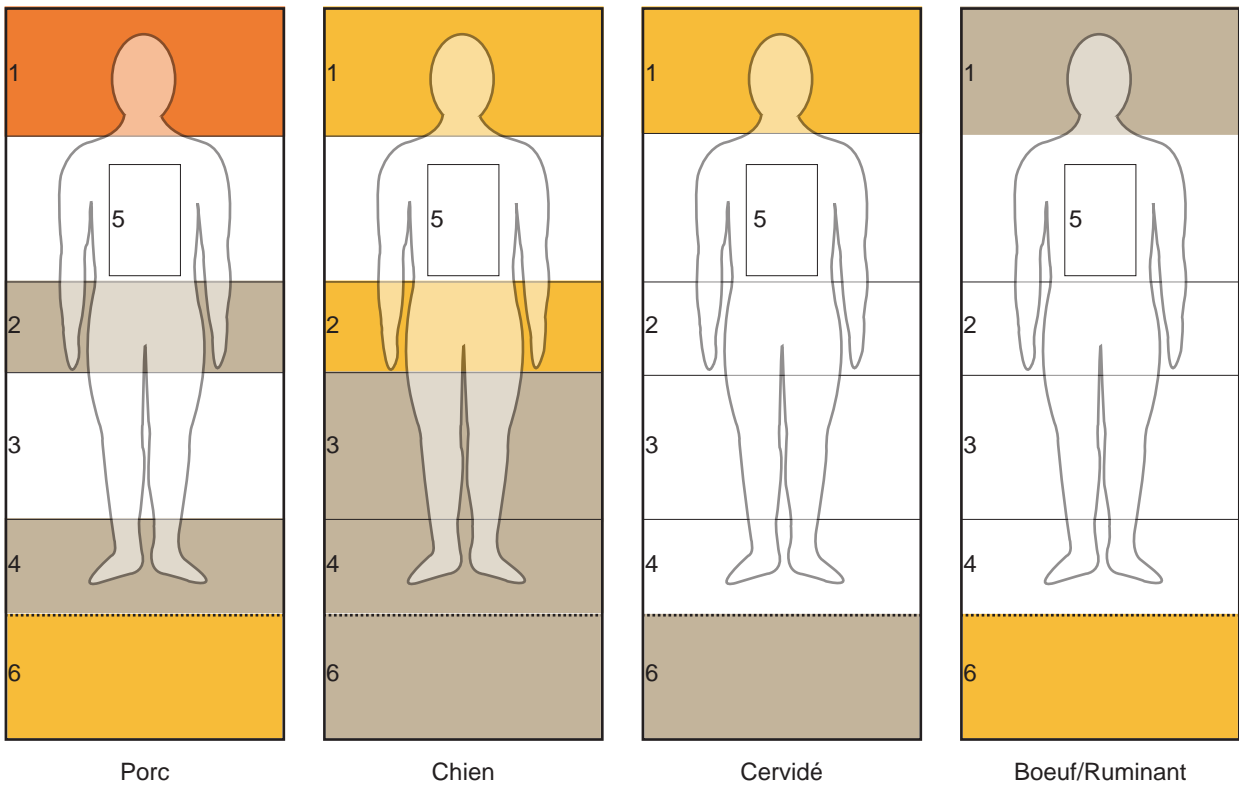
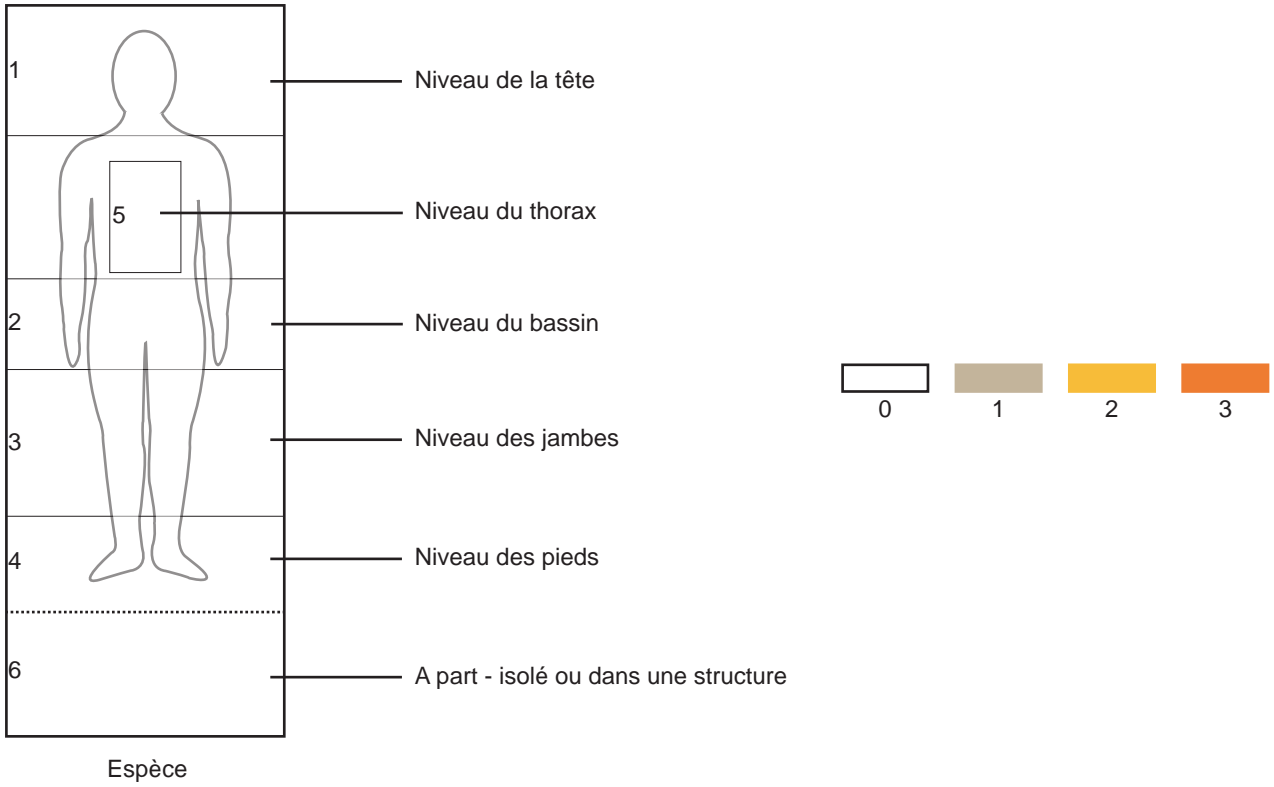


Fleurey-sur-Ouche, T.10, SB - HaD2/D3

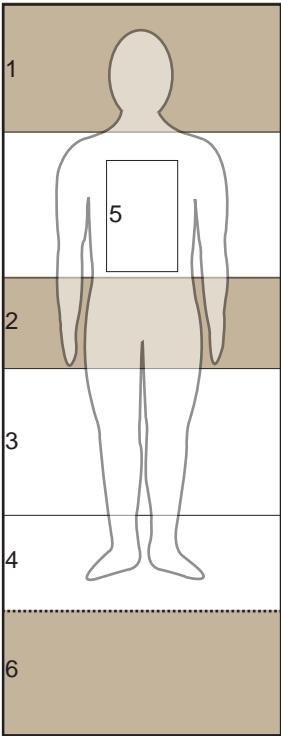


Fleurey-sur-Ouche, T.10, SD - HaC ?

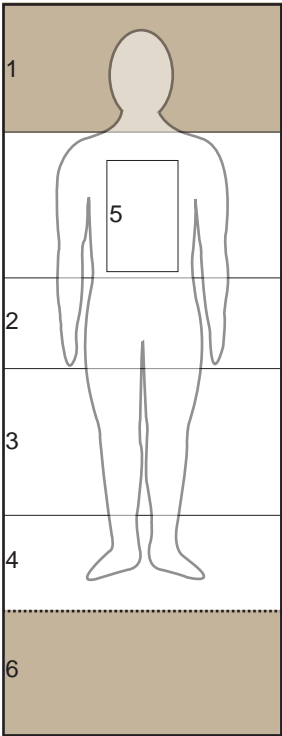
Assemblages comprenant des moules.



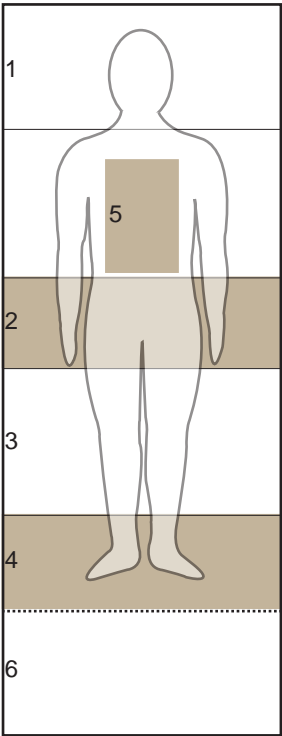
Synthèse des emplacements utilisés dans la tombe par espèce (1ère partie).



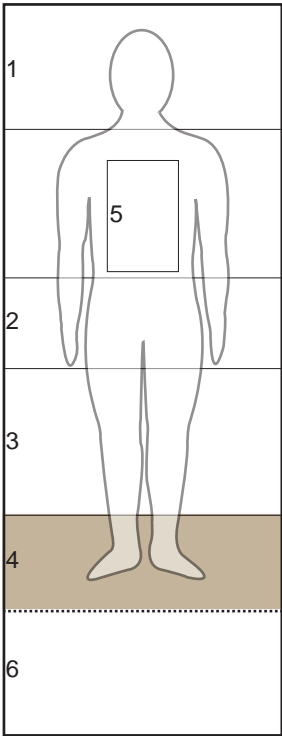
Mouton



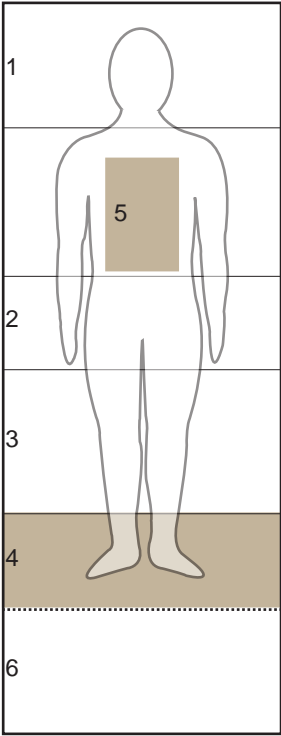
Moule



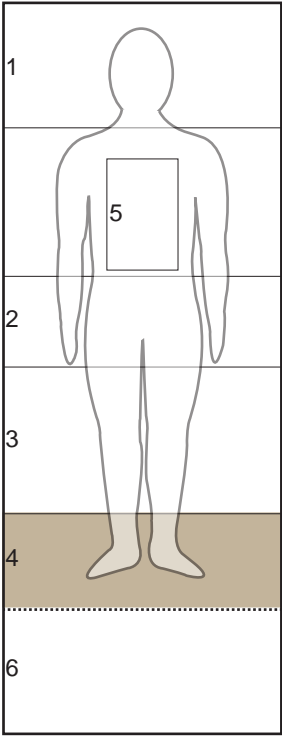
Sanglier



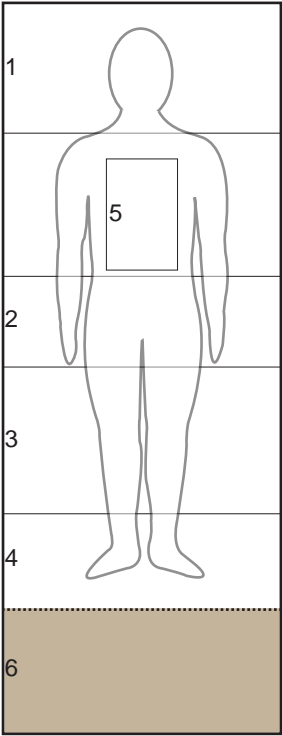
Escargot



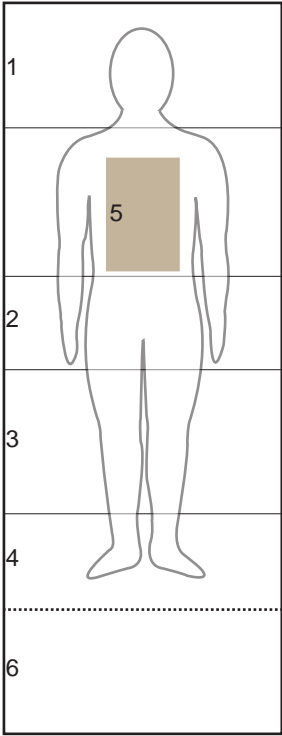
Chèvre




Cheval



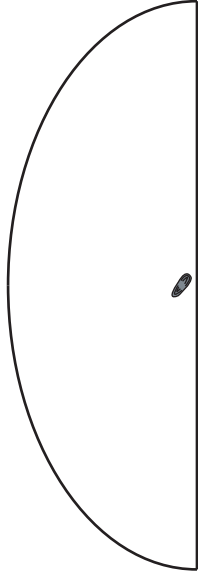
Oiseau



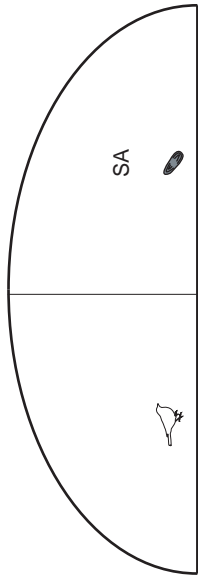
Chat



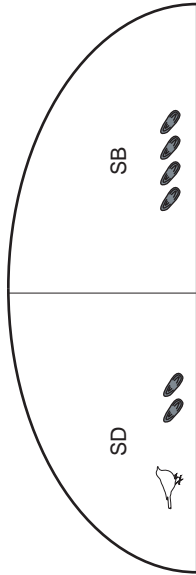
Fleurey-sur-Ouche, T3, SC




Fleurey-sur-Ouche, T4, SC




Fleurey-sur-Ouche, T9



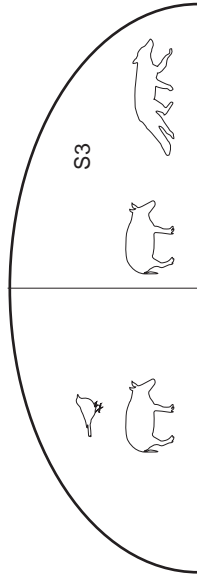
Fleurey-sur-Ouche, T10



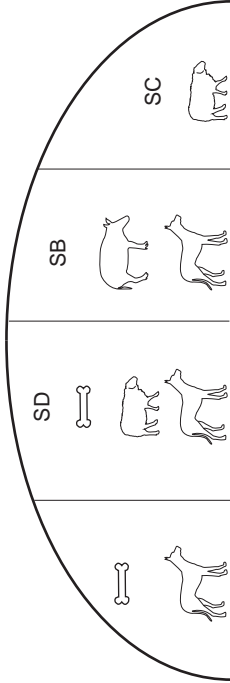
Fleurey-sur-Ouche, T12, S1



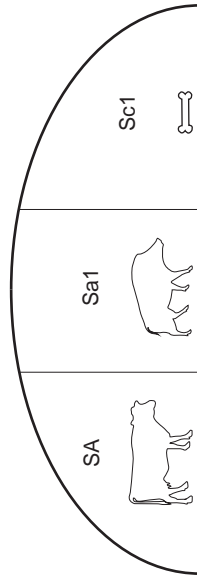
Fleurey-sur-Ouche, T16, L1, S2



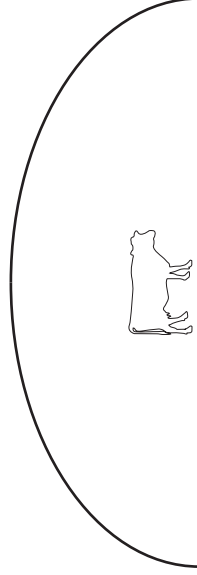
Fleurey-sur-Ouche, T. Sur les Roches



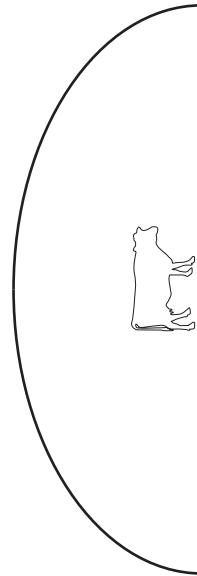
Villecomte, T. de La Charme au Moulin



Darcey, T3 Combe Barre

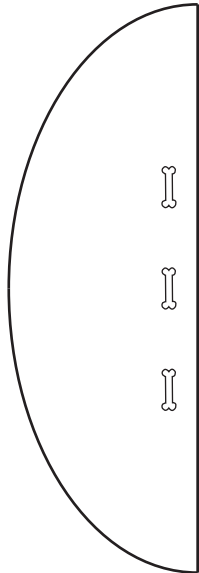


Darcey, T4 Combe Barre, Sb

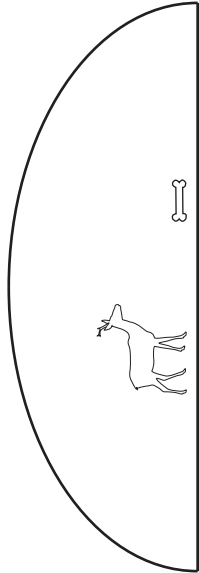


Darcey, T1 Combe Barre, Sg2

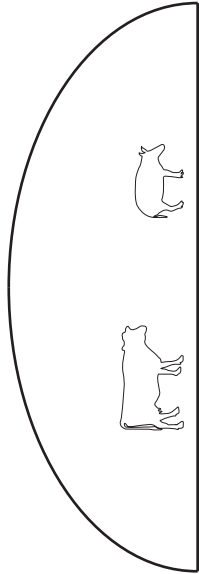
Espèces découvertes, par sépulture et hors-contexte, dans les tumuli de la zone d'étude (1ère partie).



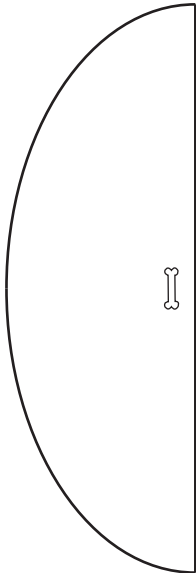
Boux-sous-Salmaise



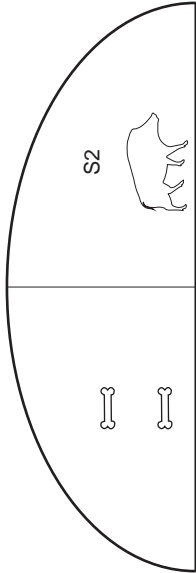
Couchey, T1 Rente Neuve, S1



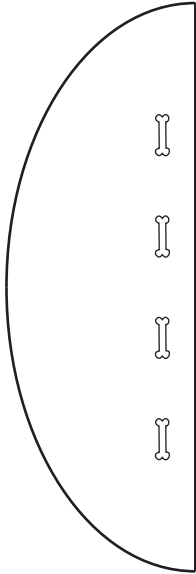
Marey-les-Fussey, T9 du Bois des Fourneaux



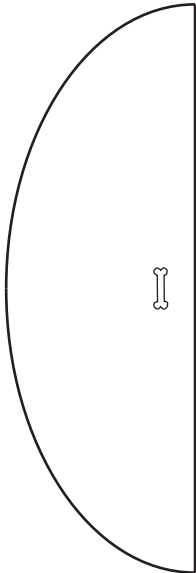
Panges, T1, S1



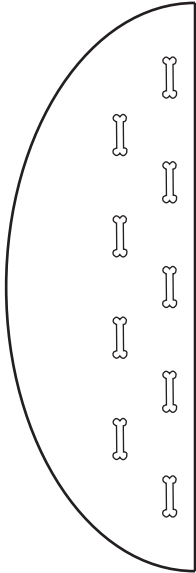
Panges, T2



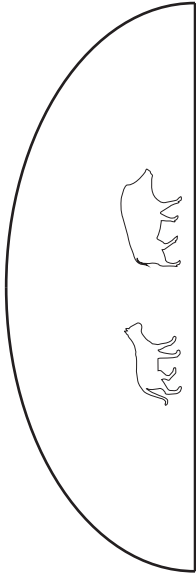
Panges, T3



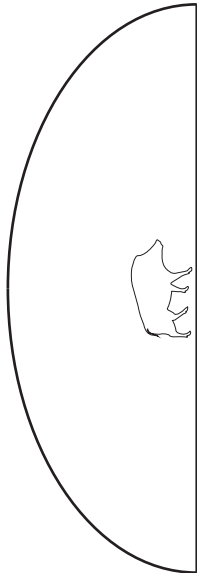
Panges, T4



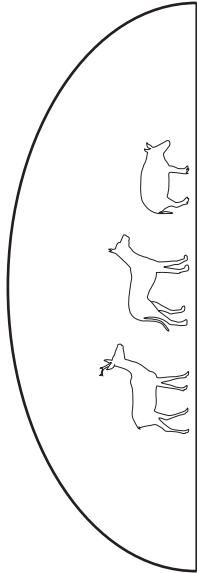
Panges, T5



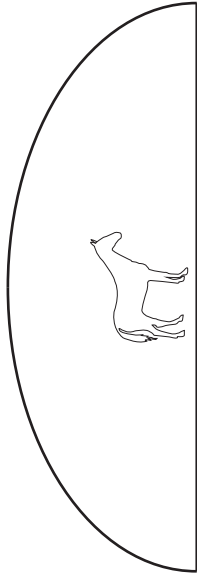
Pommard, T2, S1



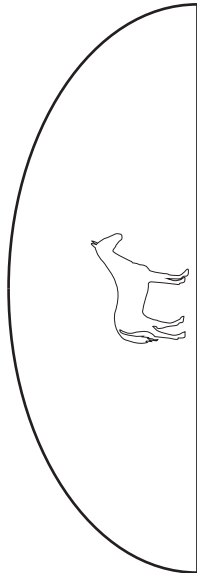
Meloisey, T. D



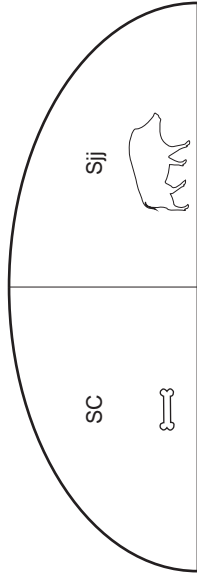
Saint-Héliier, S1



Saint-Romain, T. Bois de Moléchar, S1

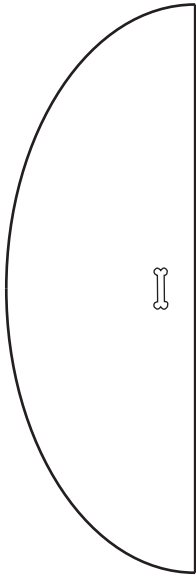


Martrois, T.1, S8

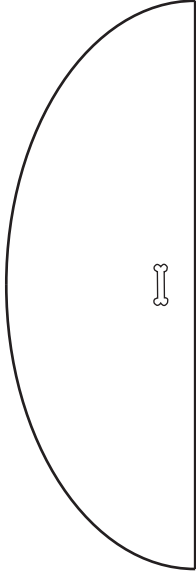


Lantilly

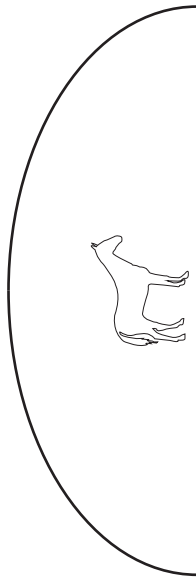
Espèces découvertes, par sépulture et hors-contexte, dans les tumuli de la zone d'étude (2ème partie).



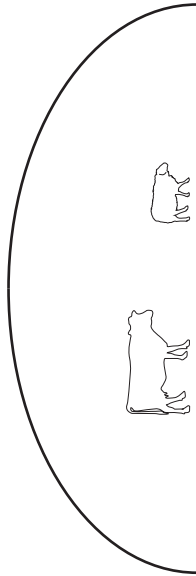
Aisey-sur-Seine, T. Bois du Parc



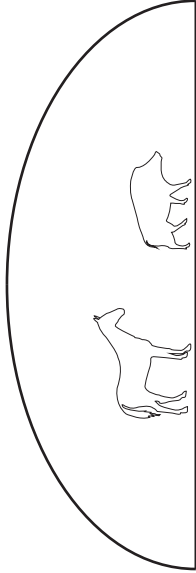
Chamesson, T. Bois Bouchot



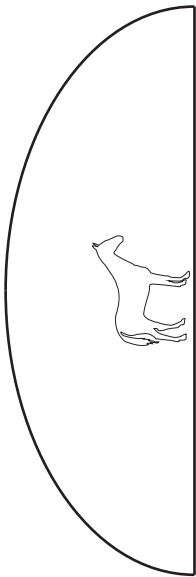
Chamesson, T. Bouchot Bouchard, S1



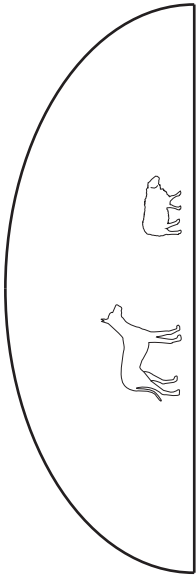
Maisey-le-Duc, T. Tête-de-Maisey



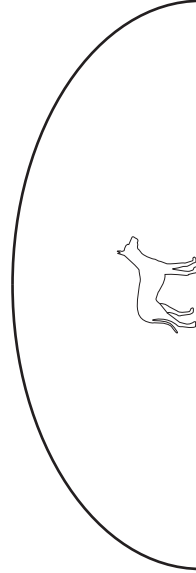
Meulson, T. Tarperon II



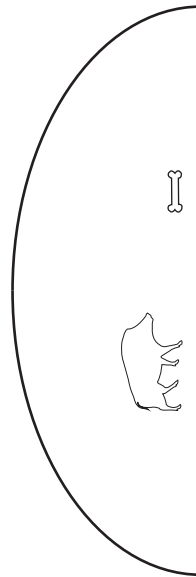
Sainte-Colombe-sur-Seine, T.III



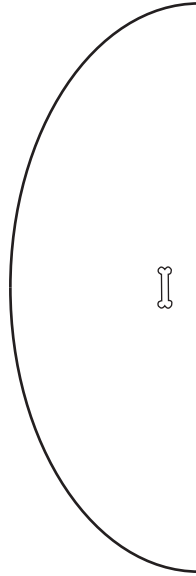
Magny-Lambert, T. des Fourches, S2



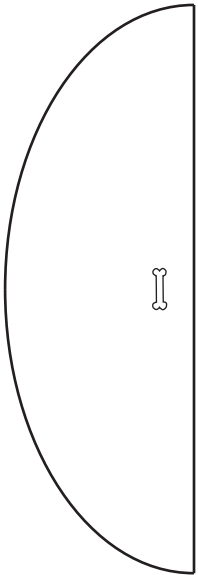
Magny-Lambert, T. Combe Bernard, S1



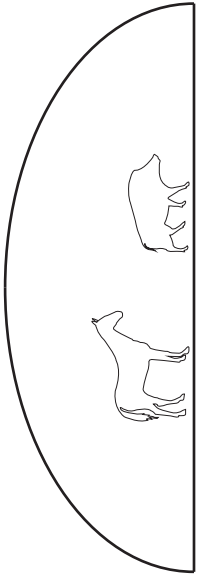
Aignay-le-Duc, T. Grand Bois, S4



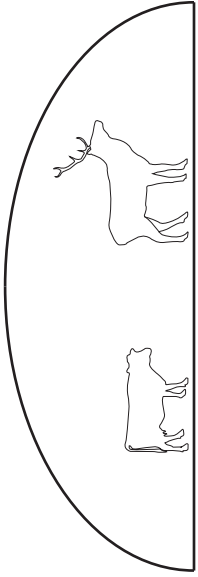
Villotte-Saint-Seine, T1 du Bois des Grands Bouchots



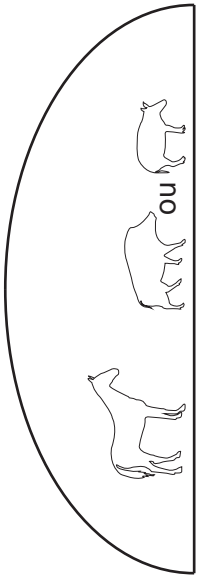
Minot, T. Sous-le-Breuil 1



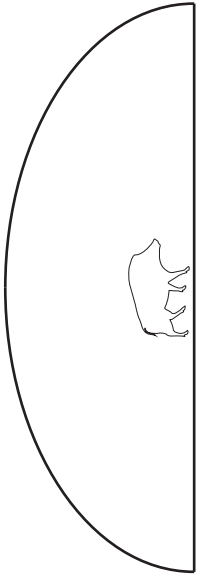
Minot, T. Buge-ez-Clausets




Minot, T. Crais de Vauchebeaux I



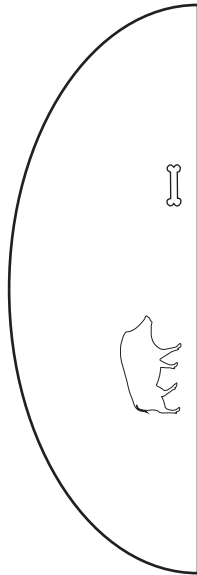
Minot, T. de La Moloise X



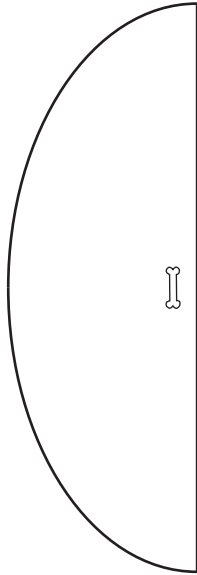
Minot, T. de La Moloise XI




Minot, T. Banges XV, SE



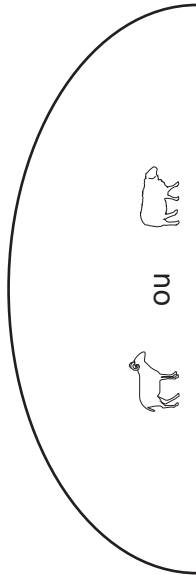
Minot, T. La Trémoille I



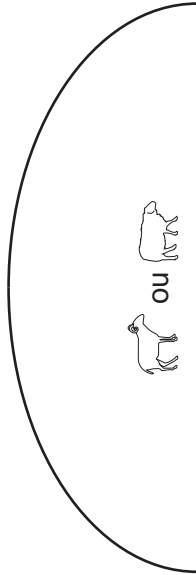
Minot, T. La Trémoille II, S1



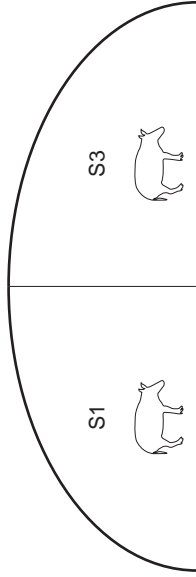
Poiseul-la-Ville, T3, S1



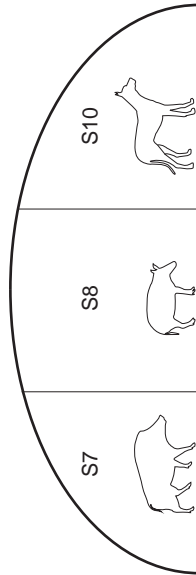
Vernois-les-Vesvres, T. Champberceau 12



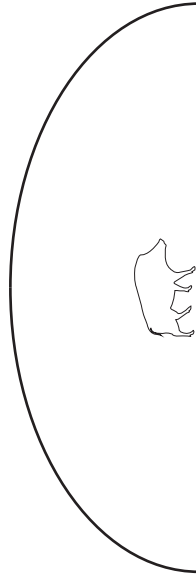
Vernois-les-Vesvres, T. Champberceau 27, S2



Vernois-les-Vesvres, T. Champberceau 22

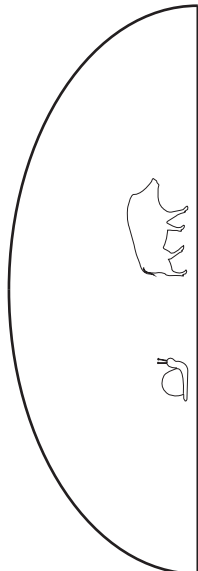


Fontaines-en-Duesmois, T. Gormotte 7




Fontaines-en-Duesmois, T. Gormotte 6, S1/2


Espèces découvertes, par sépulture et hors-contexte, dans les tumuli de Côte-d'Or septentrionale (2ème partie).



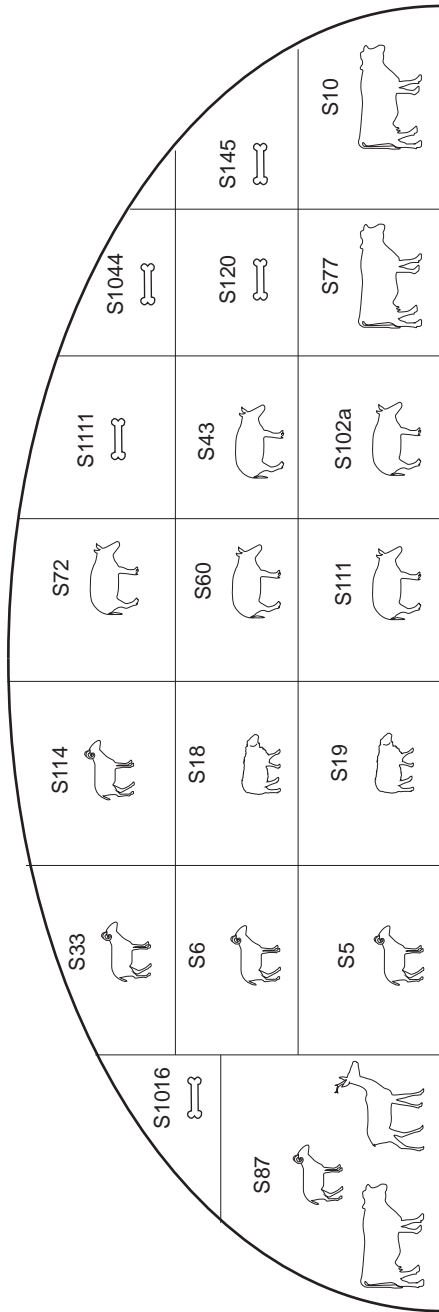
Tannay, T. Bois d'Amont, S4



Ciez, T1 Usages de Jussy



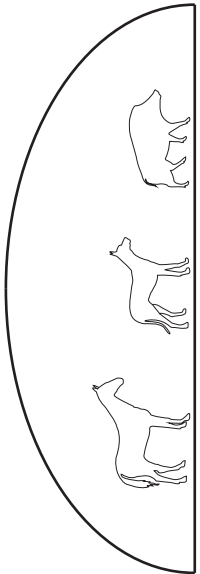
Rix, S1



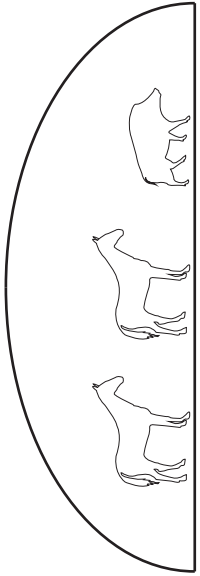
Vielmanay

Espèces découvertes, par sépulture et hors-contexte, dans les tumuli de la Nièvre.

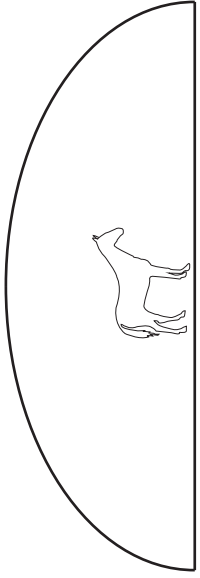




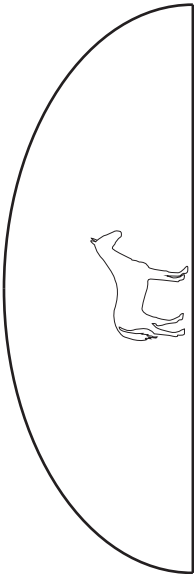
Alaise, T2 Sur Scey, S1



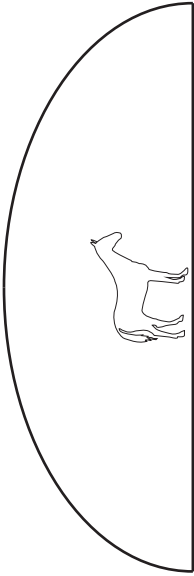
Alaise, T3 Sur Scey



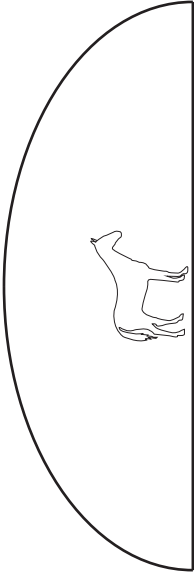
Alaise, T4 Sur Scey



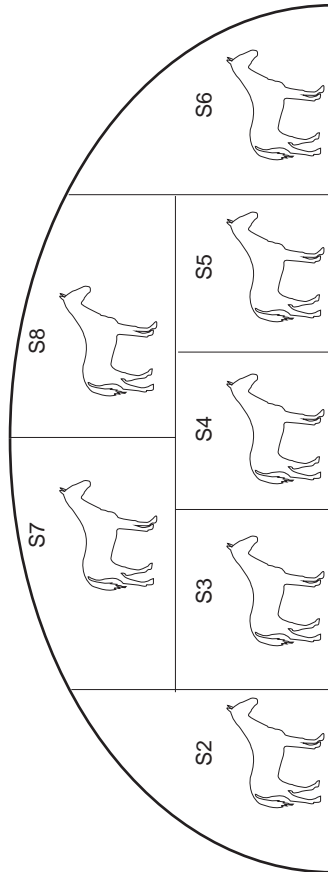
Alaise, T1 du Fori



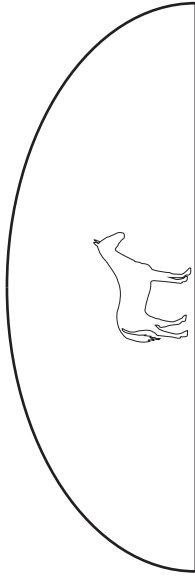
Alaise, T3 aux Rettes



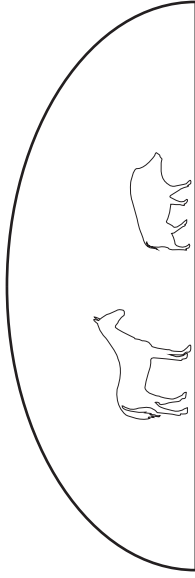
Alaise, T1 de Chateleys, S1



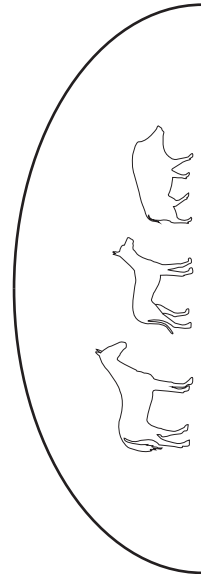
Alaise, T1 Combe Bernon



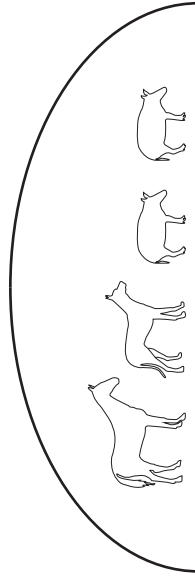
Lavans-Quingey, T1 Sous la Chauz



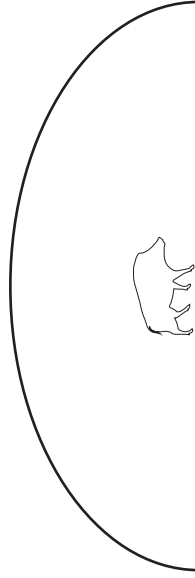
Myon, T3 des Petites Chauz



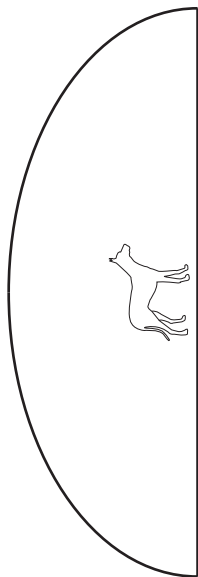
Pugey, T7 Aux Champs latins



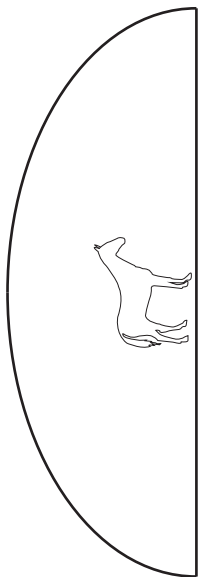
Saraz, T1 Le Fourré



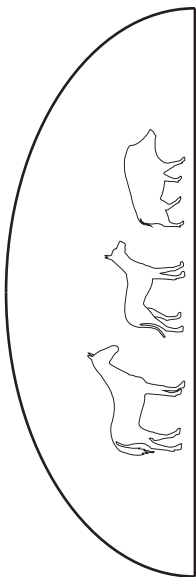
Saraz, T. Le Pouge, S1



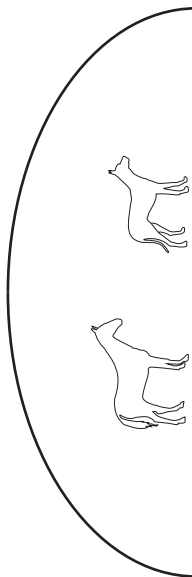
Refranche, T2 Sur le Mont



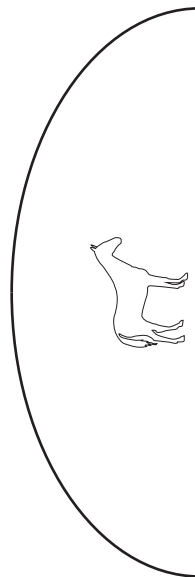
Refranche, T2 de Corne-Guerriot



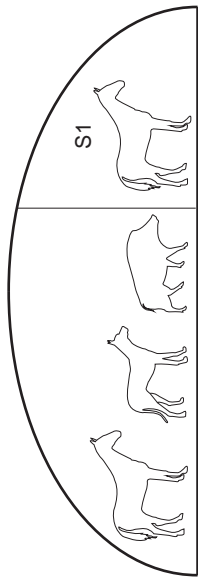
Refranche, T1 ferme Simorin



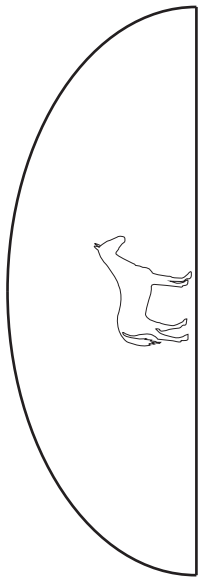
Refranche, T5 ferme Simorin



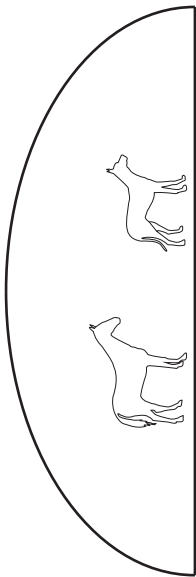
Refranche, T3, S1



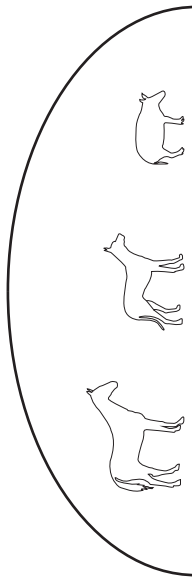
Refranche, T4 Sur le Mont



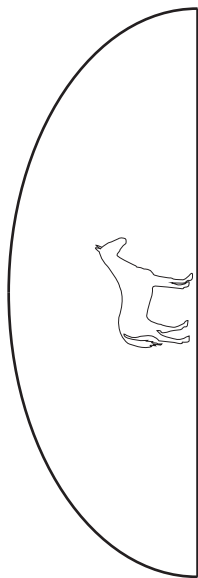
Refranche, T3 de Corne-Guerriot



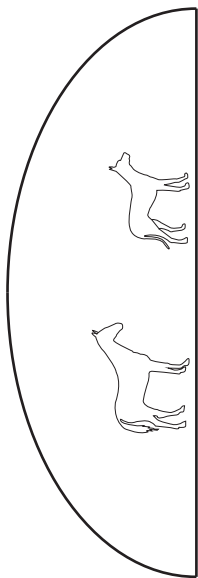
Refranche, T3 ferme Simorin



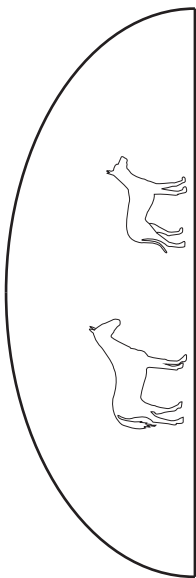
Refranche, T1, S1



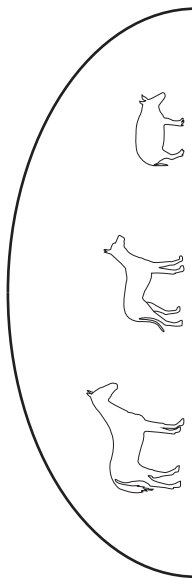
Refranche, T1 de Corne-Guerriot



Refranche, T4 de Corne-Guerriot, S1




Refranche, T4 ferme Simorin

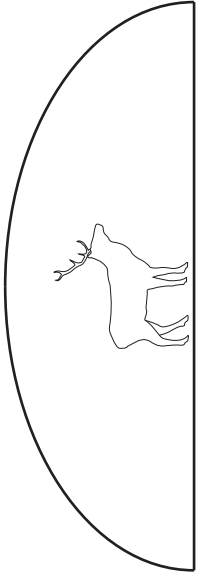


Refranche, T2

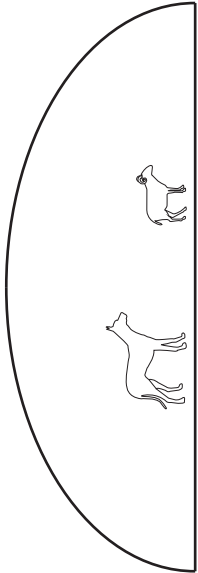
Espèces découvertes, par sépulture et hors-contexte, dans les tumuli du Doubs (2ème partie).



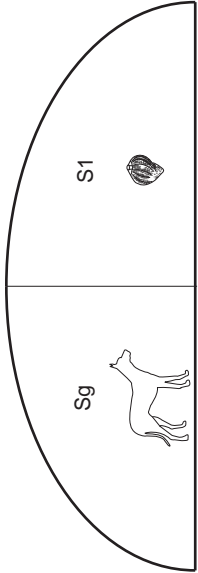
Ivory, T. 12 des Moidons, S1



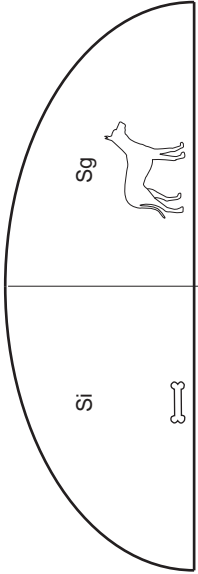
Chavéria, T2, S3



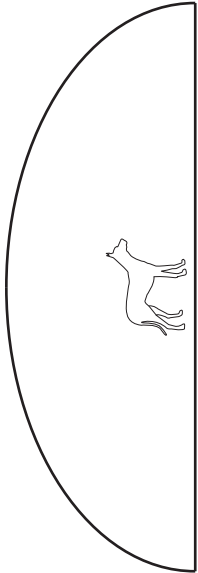
Ivory, T. 3 des Moidons, S6a



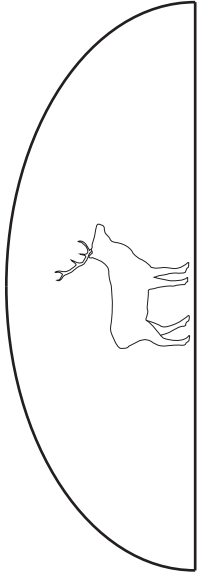
Ivory, T. 16 des Moidons



Mesnay, T4 Parancot

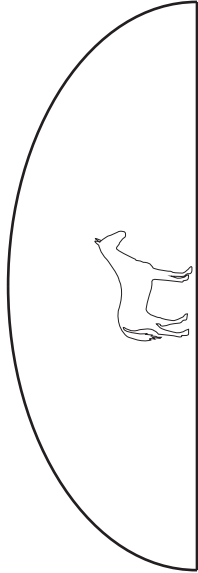


Ivory, T. 2 des Moidons, S2

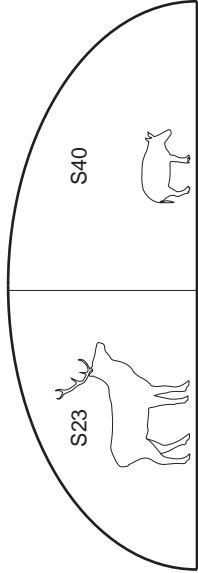


Mesnay, T.7 de Parancot, Sa

Espèces découvertes, par sépulture et hors-contexte, dans les tumuli du Jura.

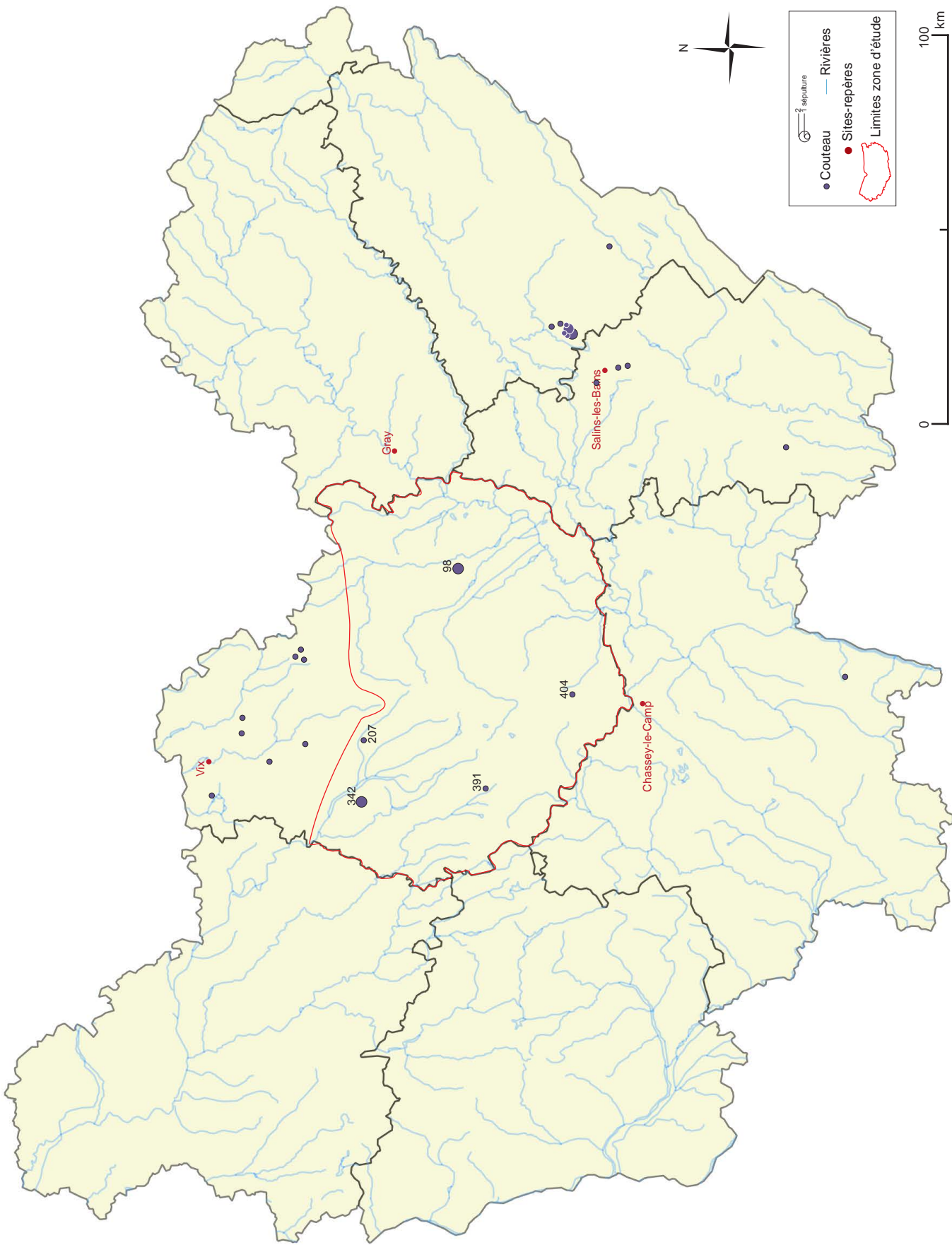


Mantoche, T4 Bois d'Apremont

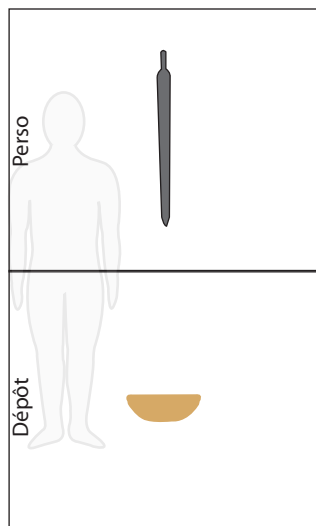


Courtesoult

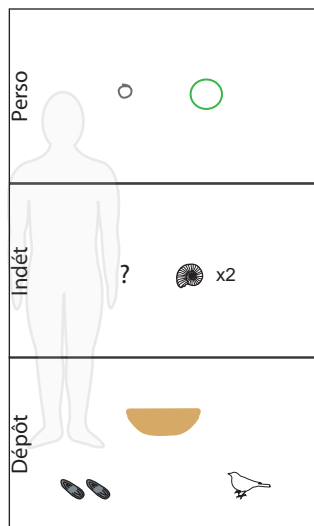
Espèces découvertes, par sépulture et hors-contexte, dans les tumuli de Haute-Saône.



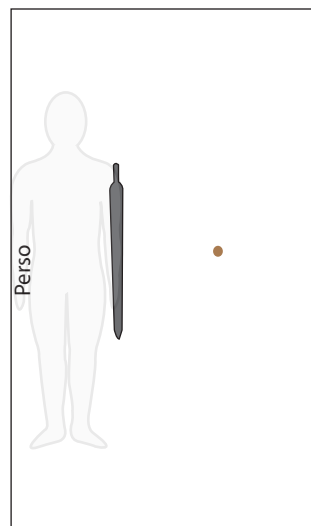
Répartition des couteaux (N.M.I), toutes périodes confondues.



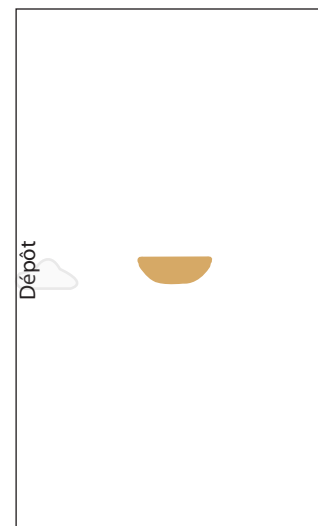
Fleurey-sur-Ouche, T.10, SC



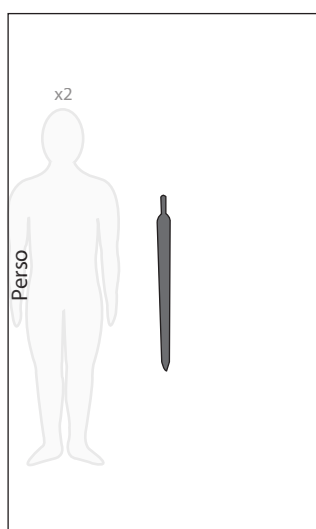
Fleurey-sur-Ouche, T.10, SD



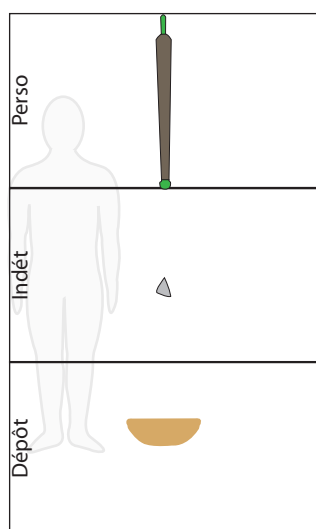
Fleurey-sur-Ouche, T.1 Sur les Roches, S2



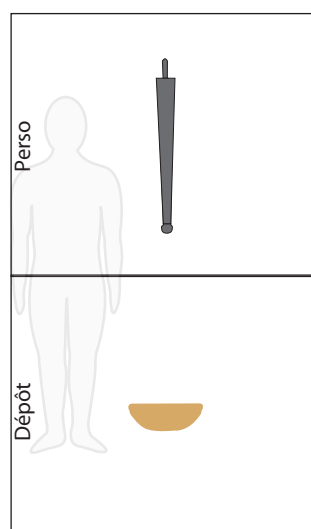
Blaisy-Bas, T. Champ Huliot, S1



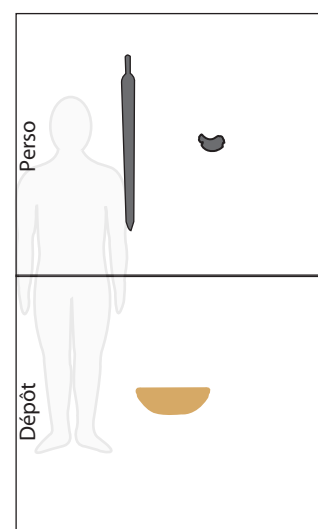
Créancey, T. E Murots Bleus, S1a et b



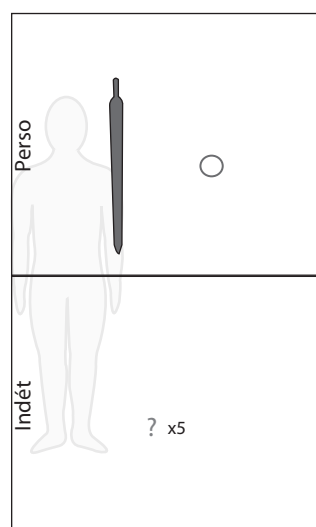
Longvic, T. A du Champ à l'ail, S1



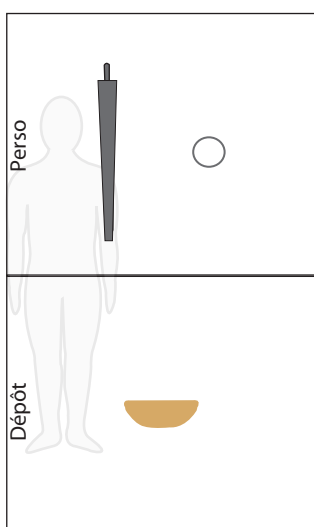
Meloisey, T.A, S1



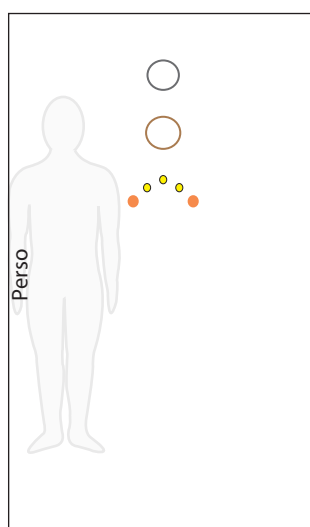
Ivry-en-Montagne, T. Sud Bois de la Pérouse, S1



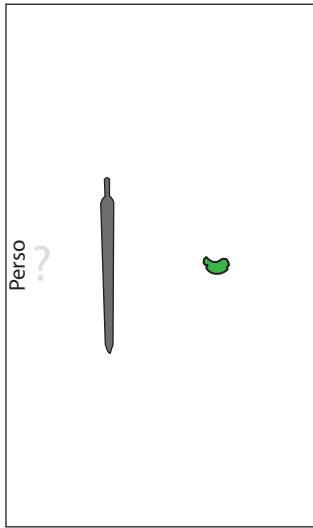
Darcey, T.1 Combe Barre, S1



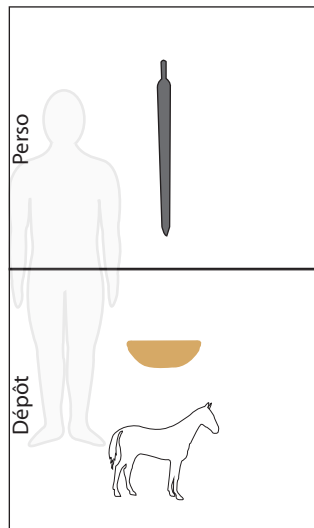
Darcey, T.2 Combe Barre, SA



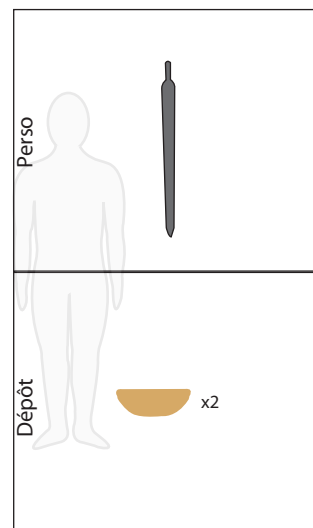
Darcey, T.4 Combe Barre, SA



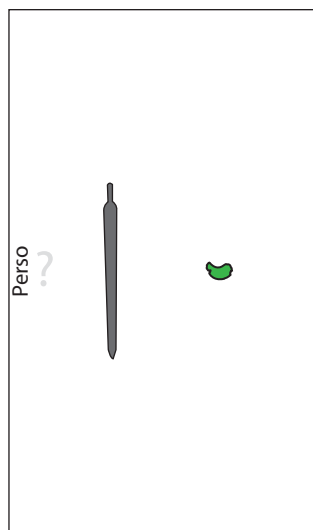
Aignay-le-Duc, T. Battault, S1



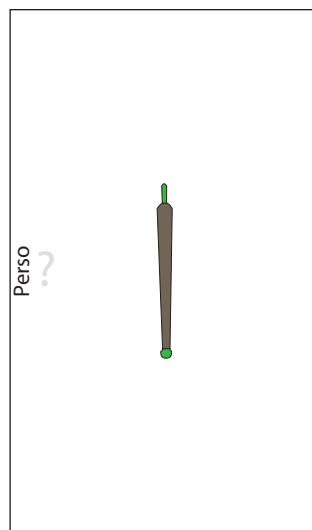
Chamesson, T. Bouchot-Bouchard, S1



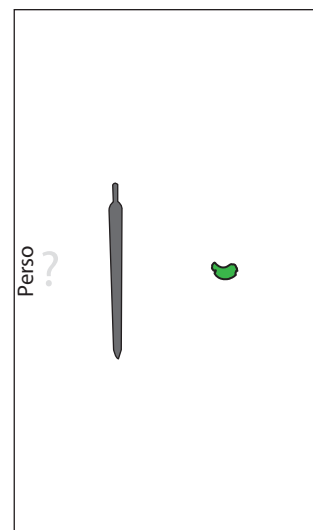
Leuglay, T. Forêt de Lugny, S1



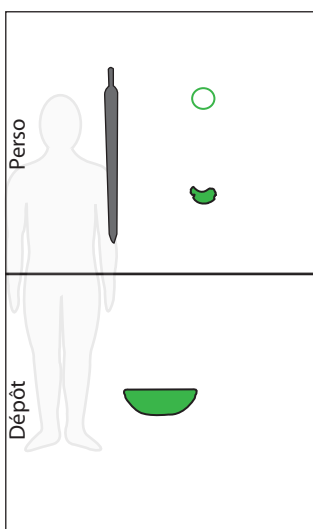
Quemigny-sur-Seine, T. 1 de Cosne, S1



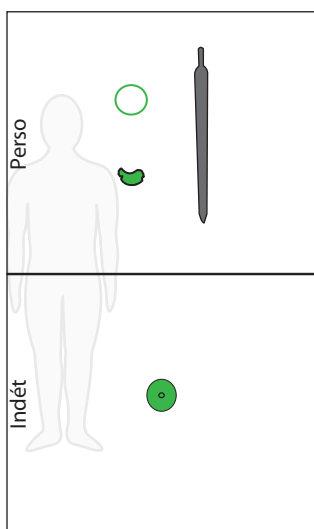
Quemigny-sur-Seine, T. 2 de Cosne, S1



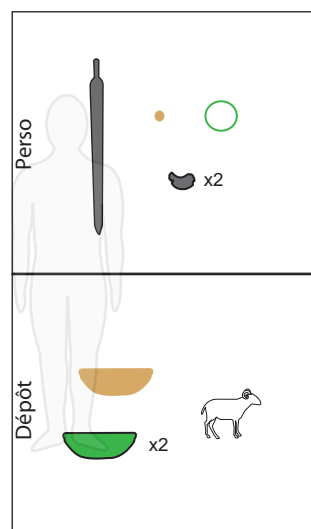
Quemigny-sur-Seine, T. 4 de Cosne, S1




Poiseul-la-Ville, T. I, S1



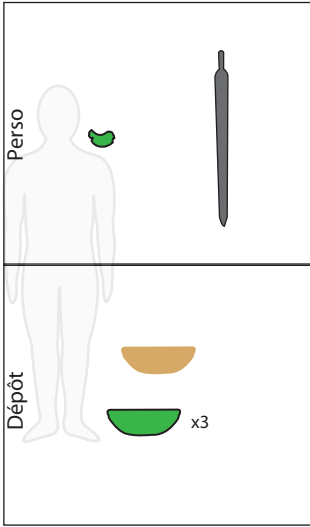
Poiseul-la-Ville, T. II, S1



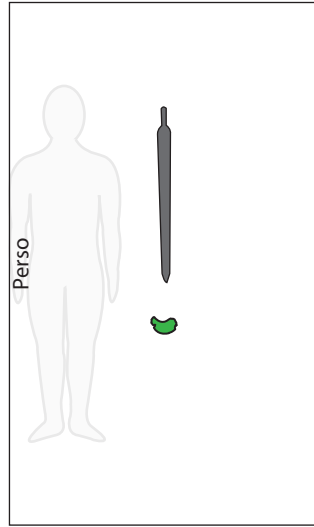
Poiseul-la-Ville, T. III, S1



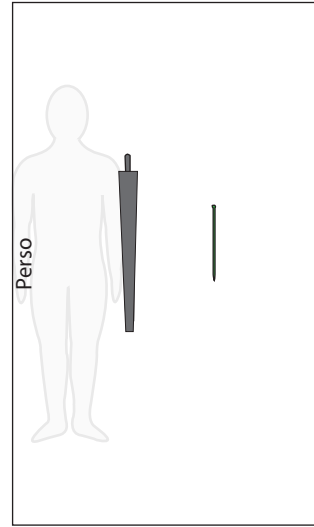
Poiseul-la-Ville, T. IV, S1



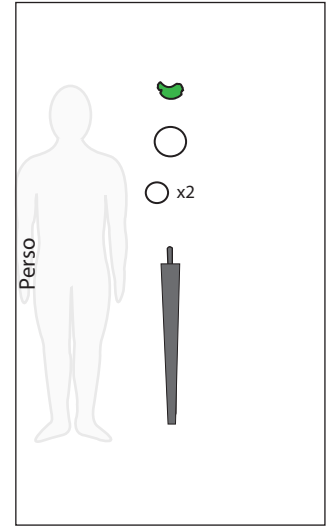
Magny-Lambert, T. Monceau-Laurent, S1



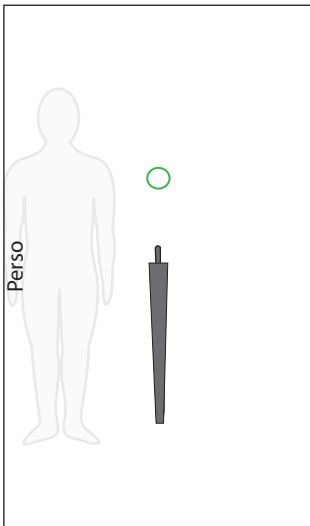
Magny-Lambert, T. Basile, S1



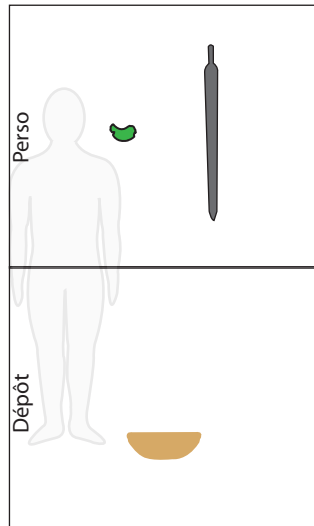
Magny-Lambert, T. Bois de la Chapelle, S1



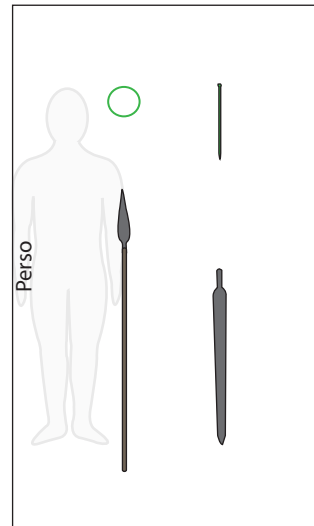
Magny-Lambert, T. Fourches, S1



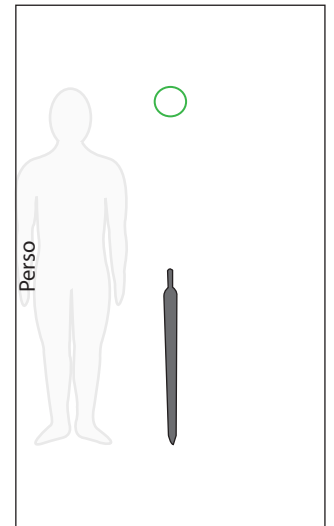
Magny-Lambert, T. Champs Rocheux, S1



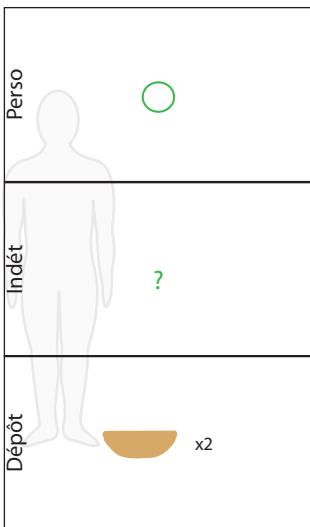
Magny-Lambert, T. Vie de Baigneux, S1



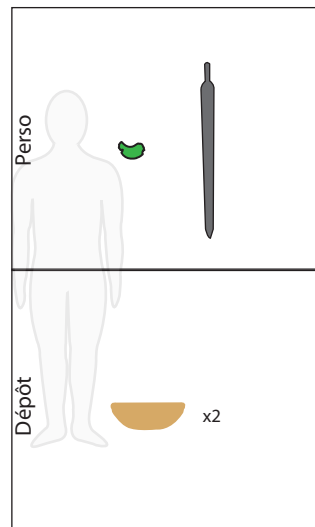
Magny-Lambert, T. 1 de Rivaney, S1



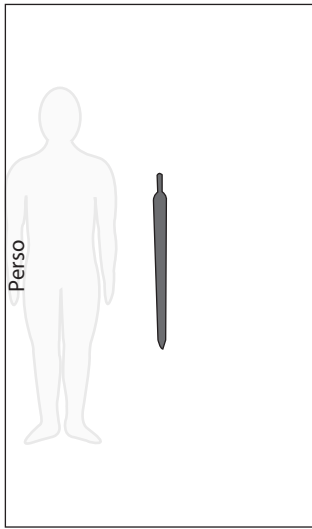
Magny-Lambert, T. 2 de Rivaney, S1



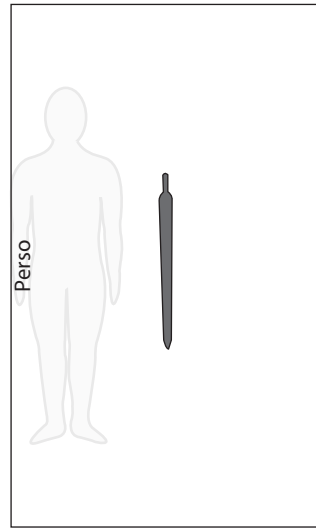
Magny-Lambert, T. Combe à la Boiteuse, S1



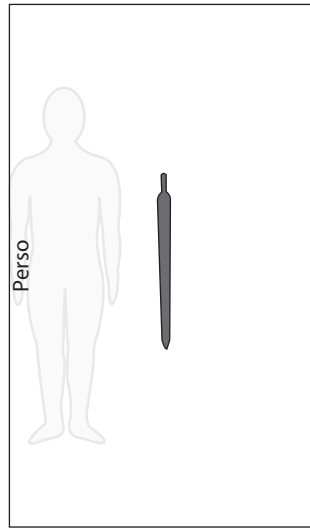
Prusly-sur-Ource, T. Bois de Langres, S1



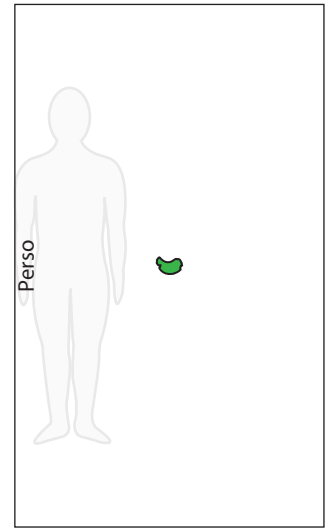
Minot, T. Buge-ez-Clausets, S1



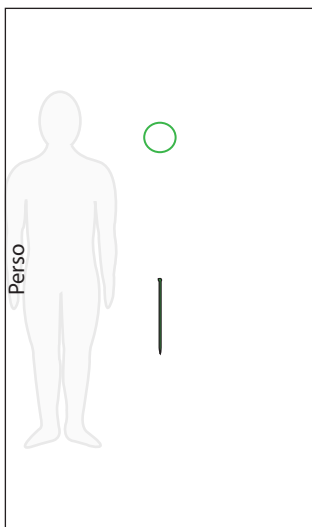
Minot, T. Sous-le-Breuil 3, SB



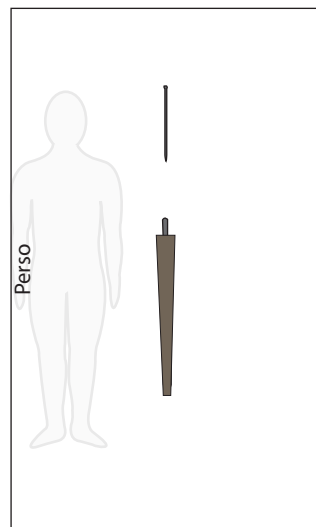
Minot, T. Champ-Vivant 2, SA



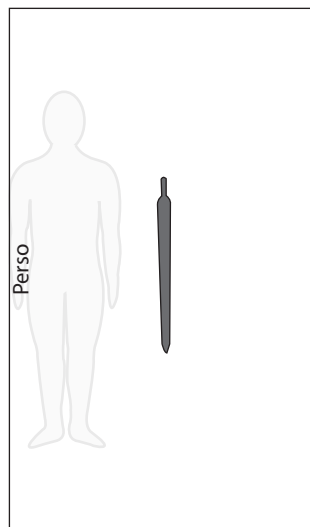
Minot, T. La Moloise II, SB



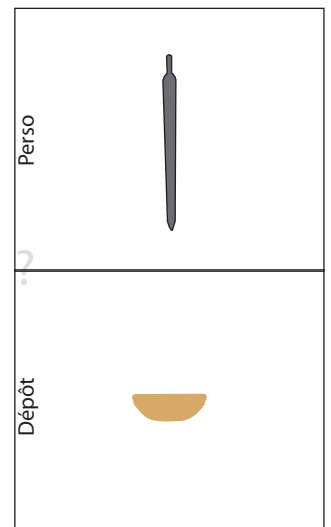
Minot, T. Crais de Vauchebaux V, S1



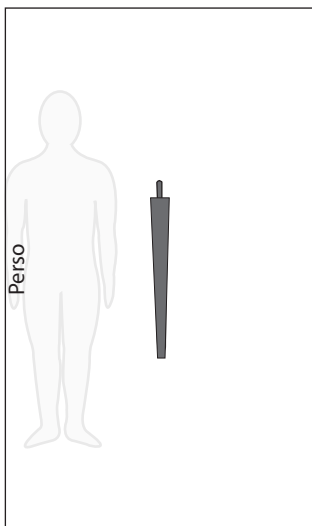
Minot, T. Crais de Vauchebaux I, S1



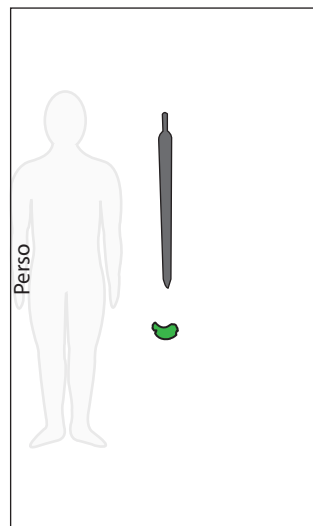
Minot, T. Crais de Vauchebaux III, SA



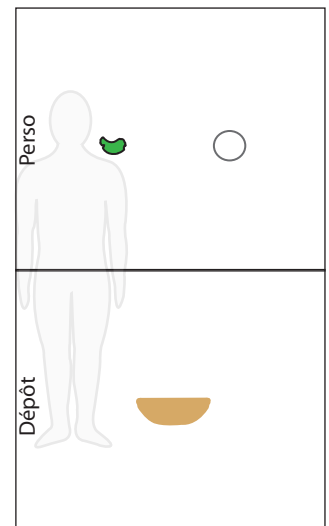
Minot, T. Crais de Vauchebaux IV, SB



Minot, T. Crais de Charmes, S5



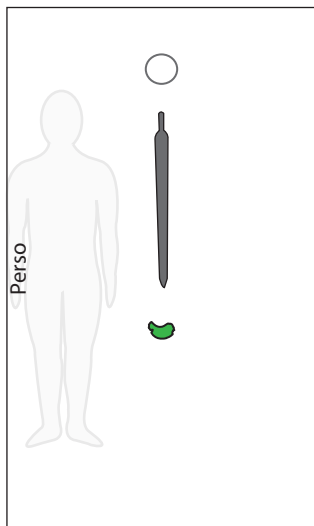
Nod-sur-Seine, T. Rey I, S1



Ogny-sur-Seine, T. Ferme des Battaults, S1

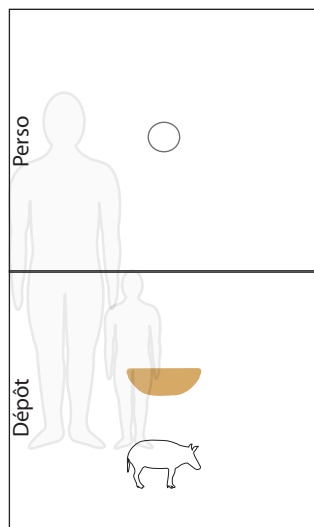


Côte-d'Or septentrionale

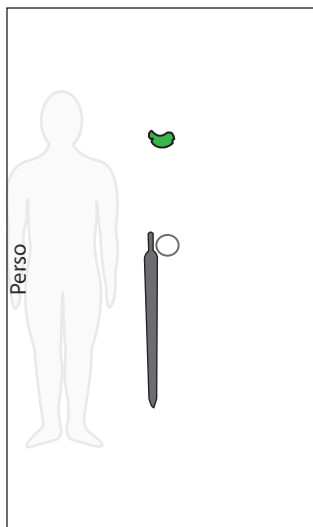


Fontaines-en-Duesmois, T. Haubry La Roture, S1

Nièvre

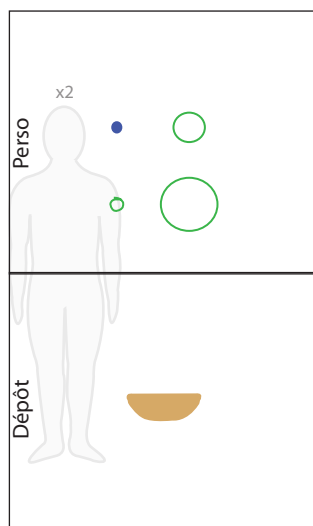


Vielmanay, S102a - HaC

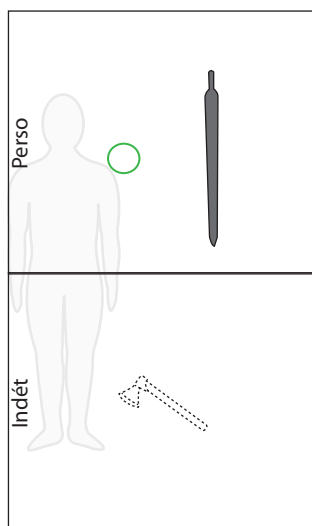


Igé, T.2 de Saint-Germain, S1

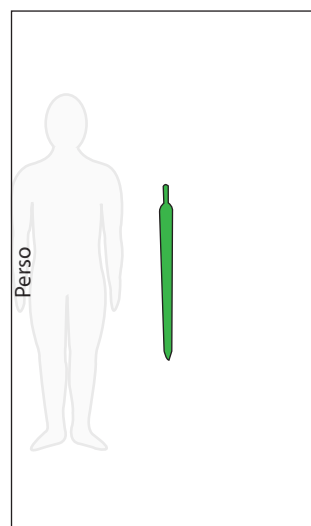
Yonne



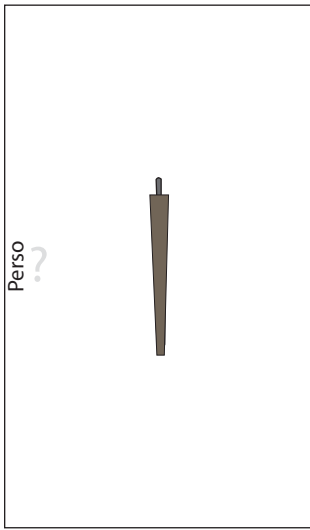
Mailly-le-Château, T.C, S6



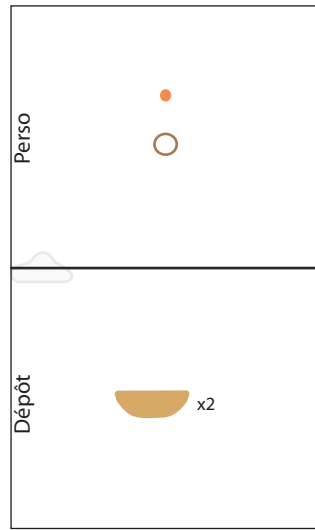
Sainte-Colombe, T. Cour d'Origny, S1



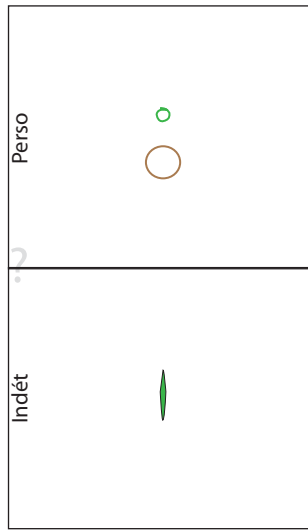
Villevallier, T.Plachis, S3



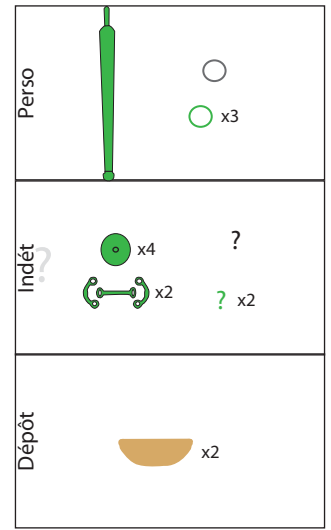
Chavéria, T. 11, S1



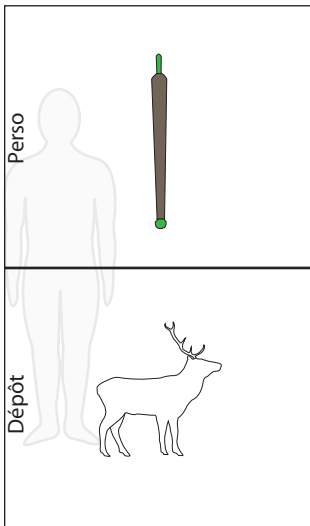
Chavéria, T. 14, S1



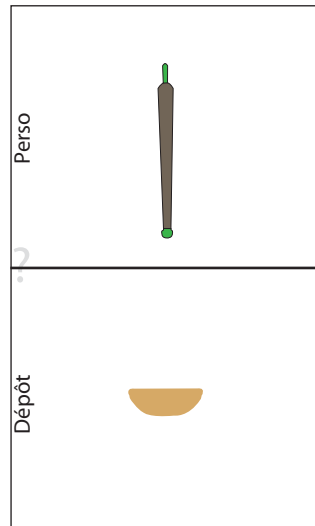
Chavéria, T. 15, S1



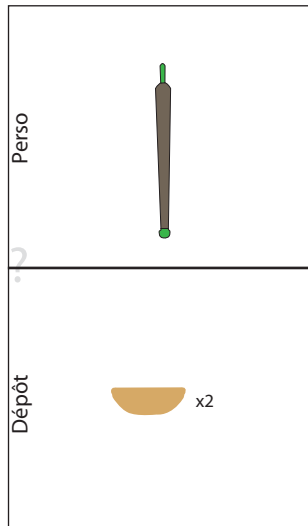
Chavéria, T. 16, S1



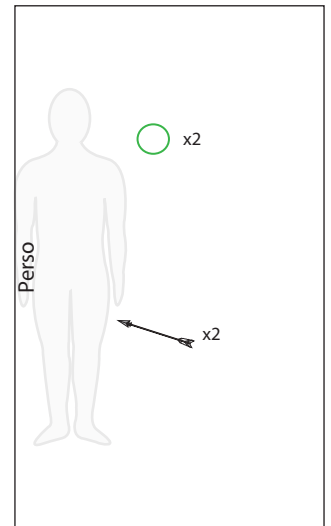
Chavéria, T. 2, S3



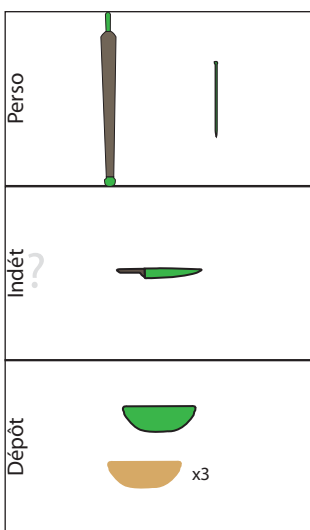
Chavéria, T. 3, S1



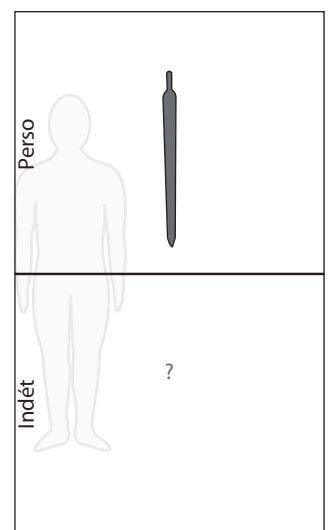
Chavéria, T. 4, S1



Chavéria, T. 6, S1

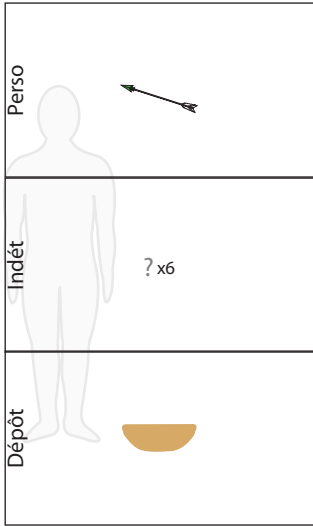


Chavéria, T. 9, S1

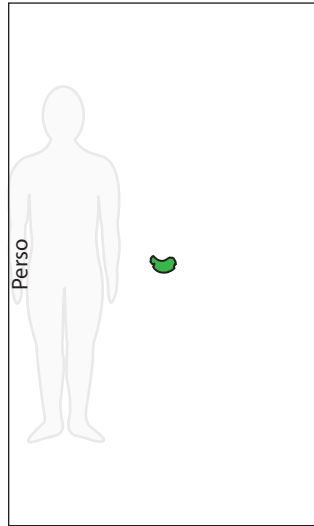


Charcier, T. 3 du Glacé, S1

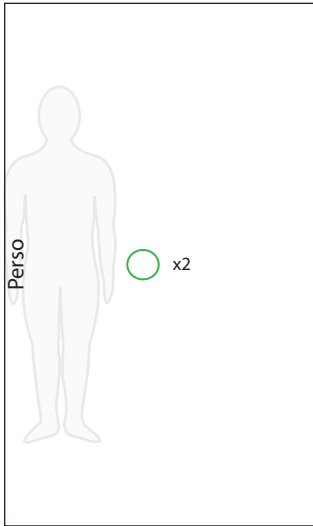
Jura



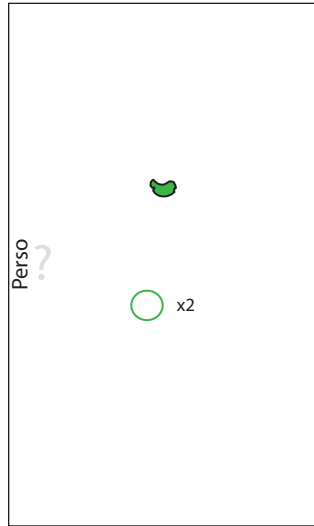
Chilly-sur-Salins, T.1 des Lavières, S1



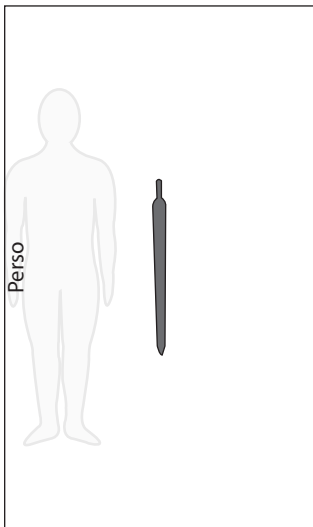
Gevingey, T.F de Grandchamp, S2



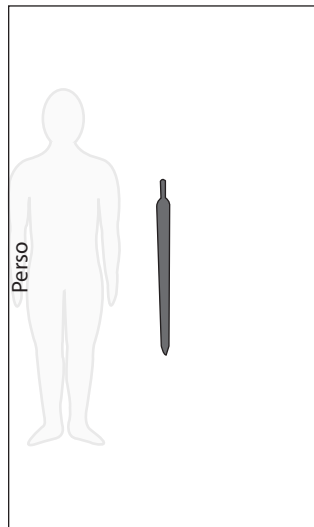
Mesnay, T.8 de Parancot, Sa



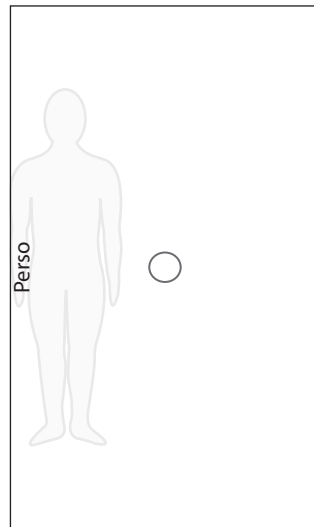
Vaux-les-Saint-Claude, T. de Vaux, S1



Lect, T. 1 de Gros-Molard, S1

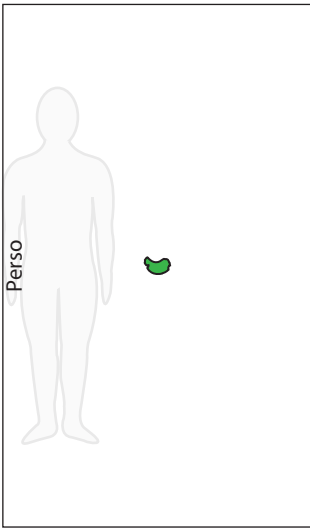


Lect, T. 1 de Vouglans, S1

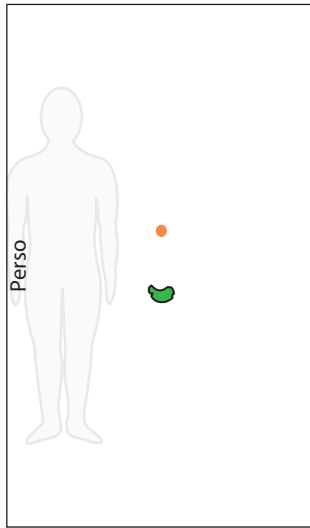


Lect, T. 1 de Vouglans, S2

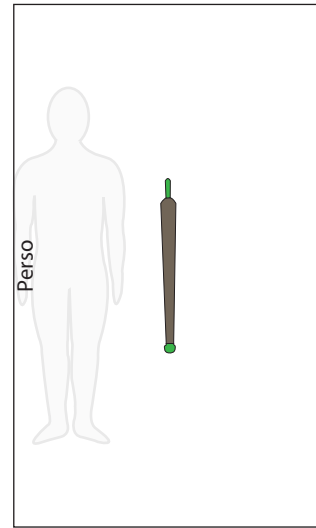
Doubs



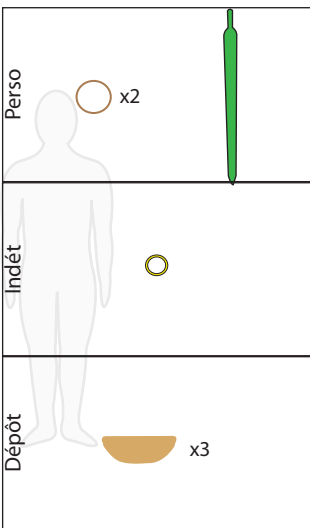
Dompierre-les-Tilleuls, T.1 des Bossus, S5



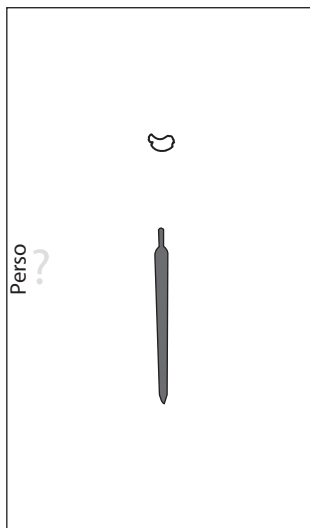
Dompierre-les-Tilleuls, T.1 Planquecet, S2



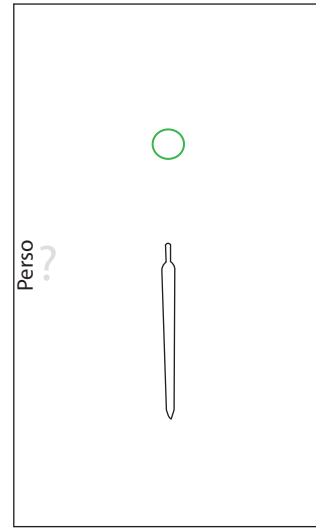
Dompierre-les-Tilleuls, T.4 Planquecet, S1



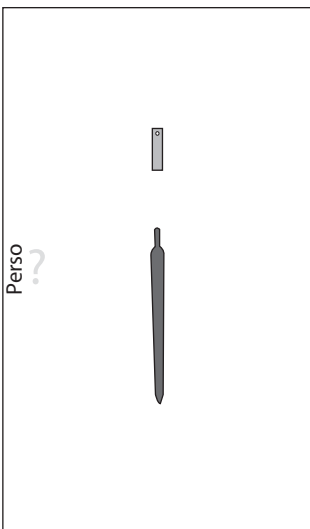
Chaffois, T.3 de La Censure, S1



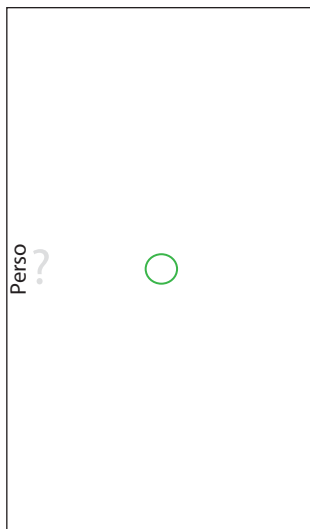
Epeugney, T.A Mortier, S1



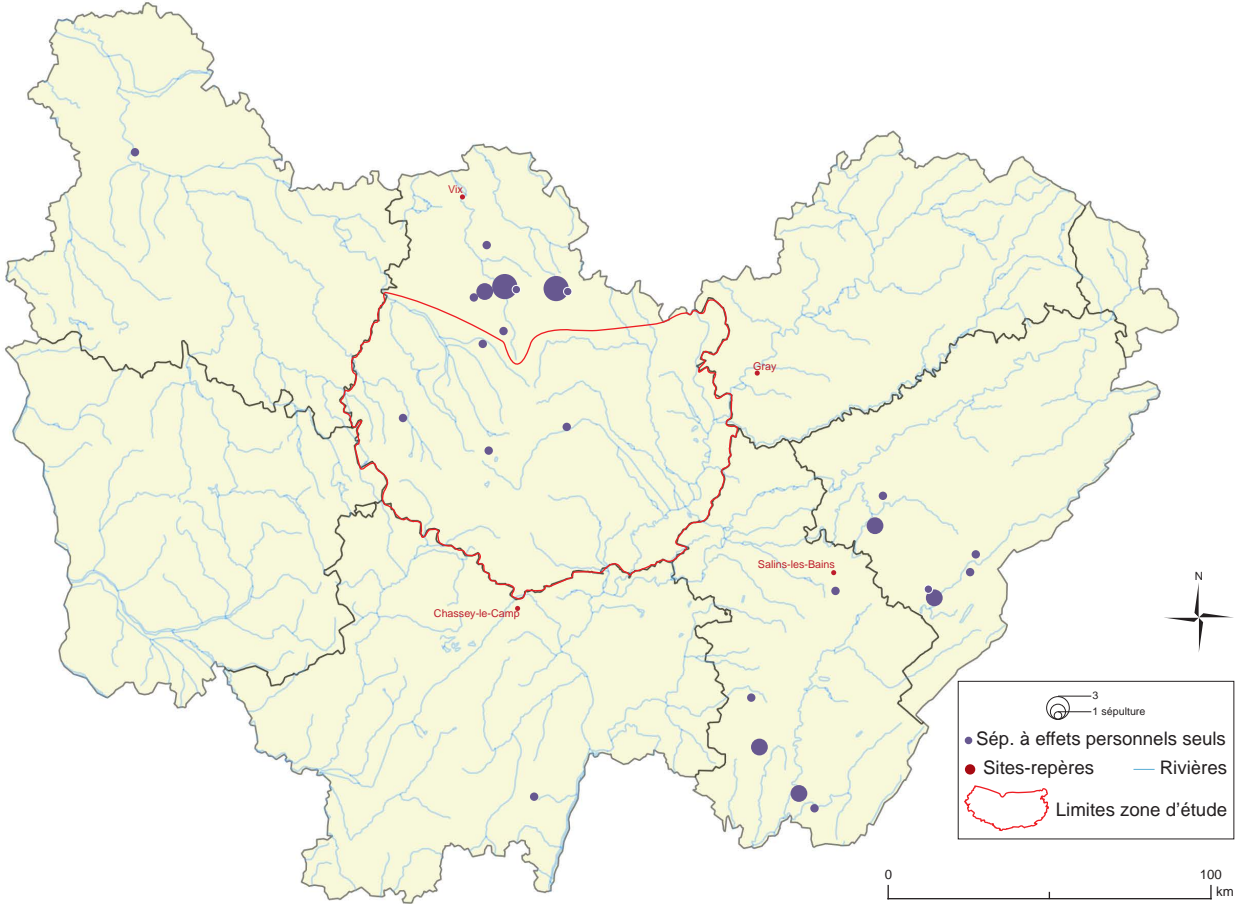
Lizine, T.1 Gros Buisson, S1



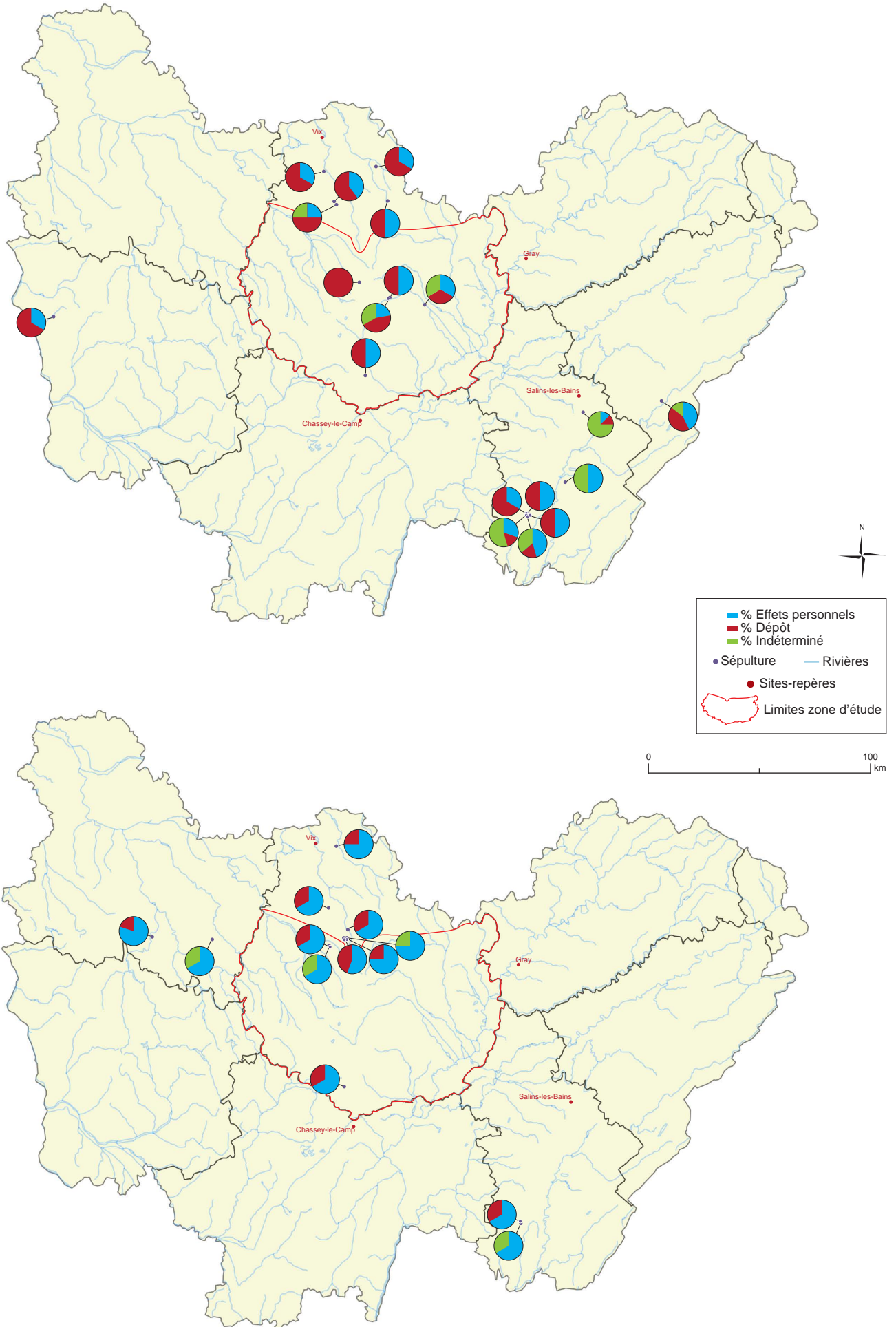
Pontarlier, T. Sur le Mont, S3



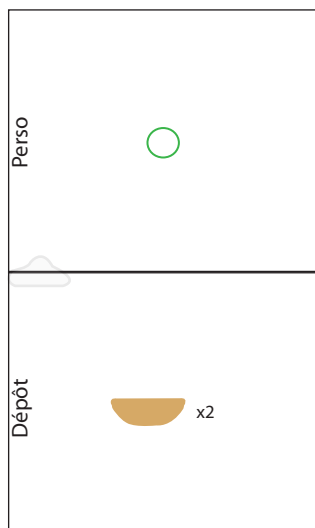
Vuillecin, T. Granges Dessus, S3



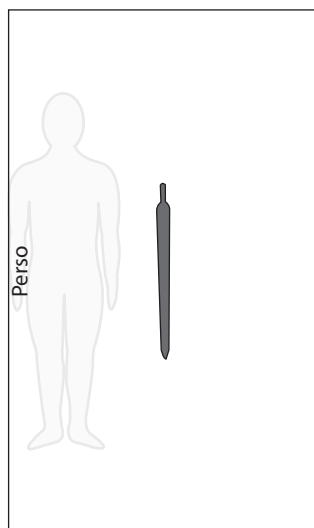
Assemblages des sépultures du Hallstatt C dont les effets personnels représentent 100 % du mobilier.



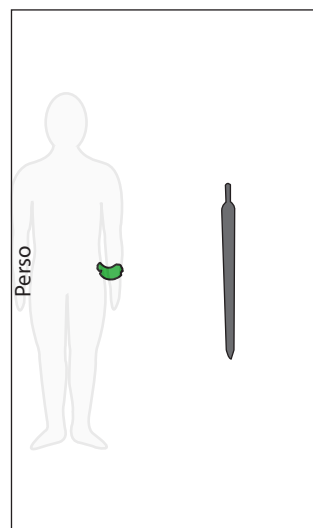
Assemblages des sépultures du Hallstatt C dont les effets personnels représentent entre 0 et 50 % du mobilier (en haut) et entre 55 et 80 % du mobilier (en bas).



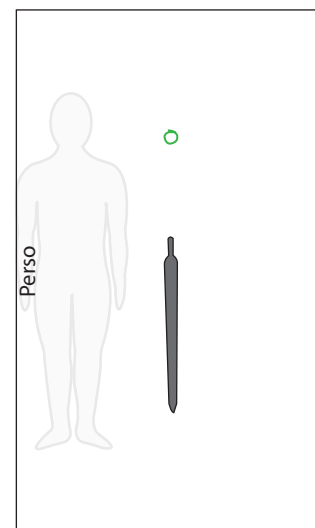
Couchey, T.3 de la Rente-Neuve, S2



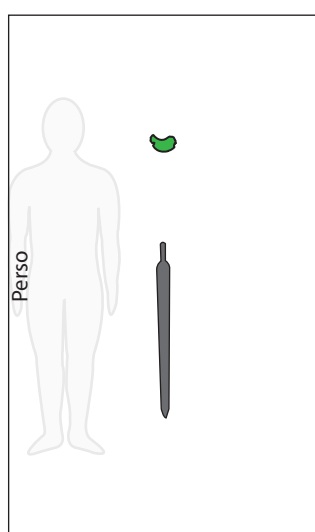
Fleurey-sur-Ouche, T.14, S1



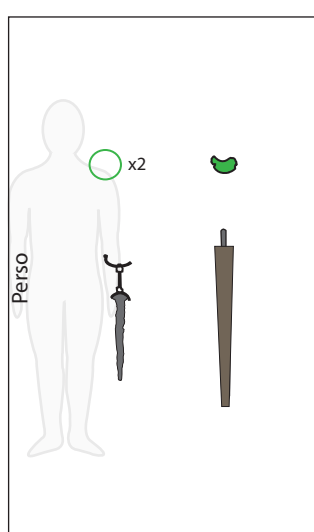
La Rochepot, T. de La Chaume, S1



Martrois, T. du Dr Brûlard, S1

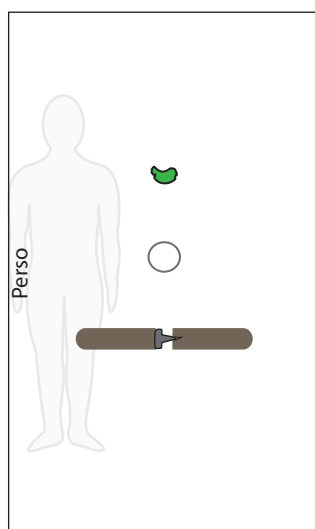


Meloisey, T.B, S1

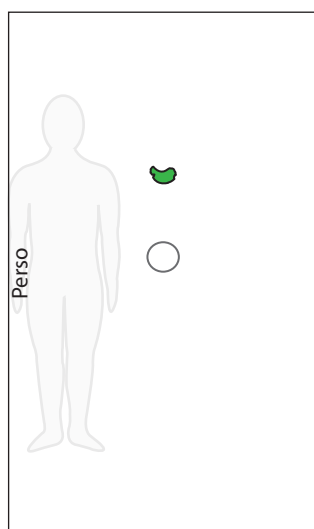


Nuits-Saint-Georges, T. Olivier, SII

Côte-d'Or septentrionale



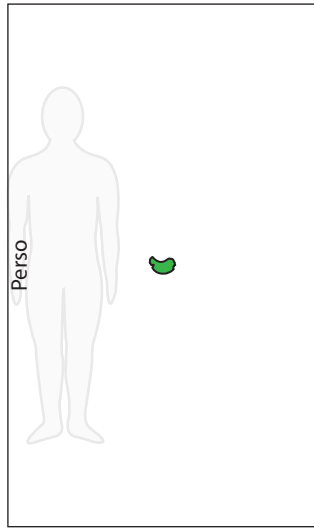
Mauvilly, T. de La Charme 2, S1



Minot, T. de Banges III, SB

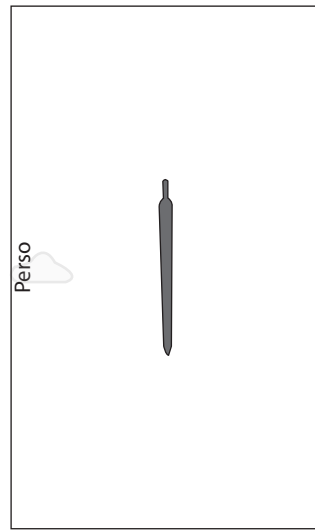


Doubs

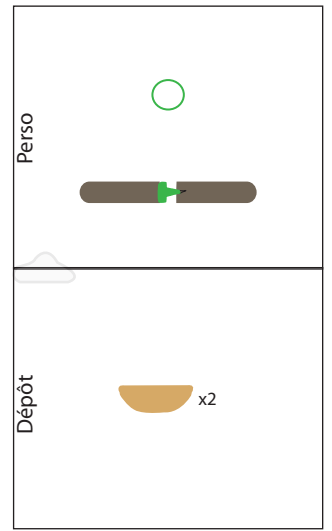


La Rivière-Drugeon, T.4 du Grand Communal, S1

Haute-Saône

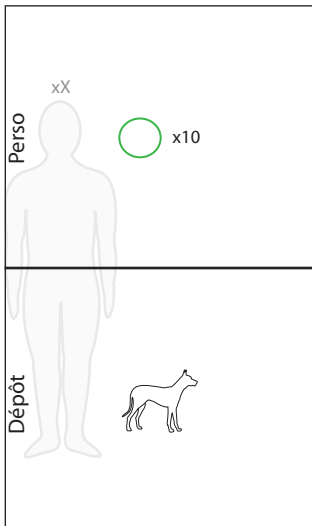


Apremont, T.1 de la Motte aux Fées, S1b

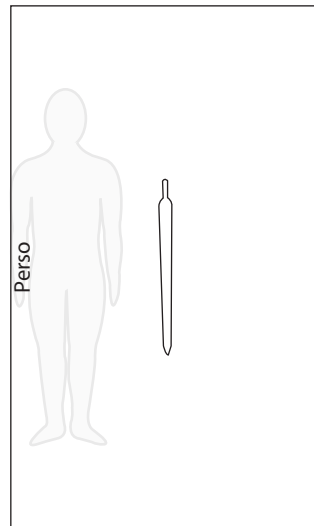


Savoieux, T. du Tremblois de Savoieux, S2

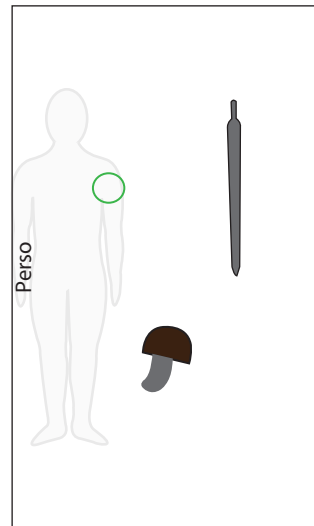
Jura



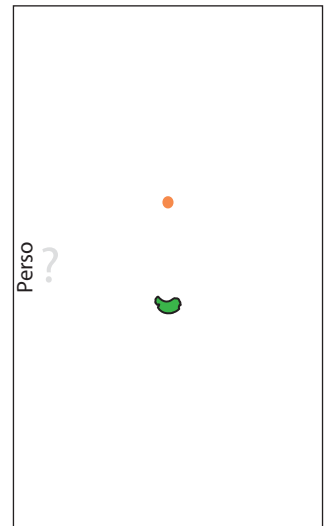
Chilly-sur-Salins, T. 1 des Moidons, S1d



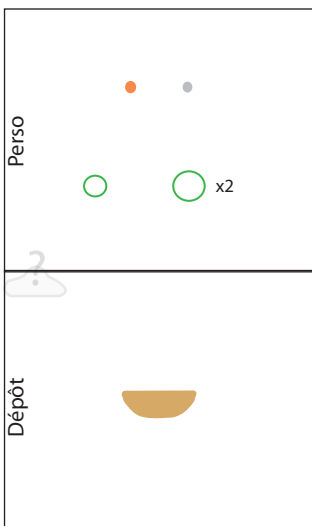
Chilly-sur-Salins, T. 1 des Moidons, S5



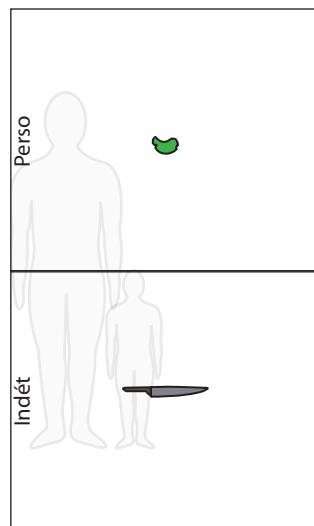
Doucier, T. 2 de Collondon, S1



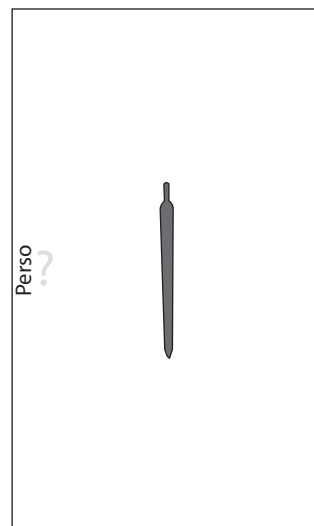
Fay-en-Montagne, T. de Pareillou, S2



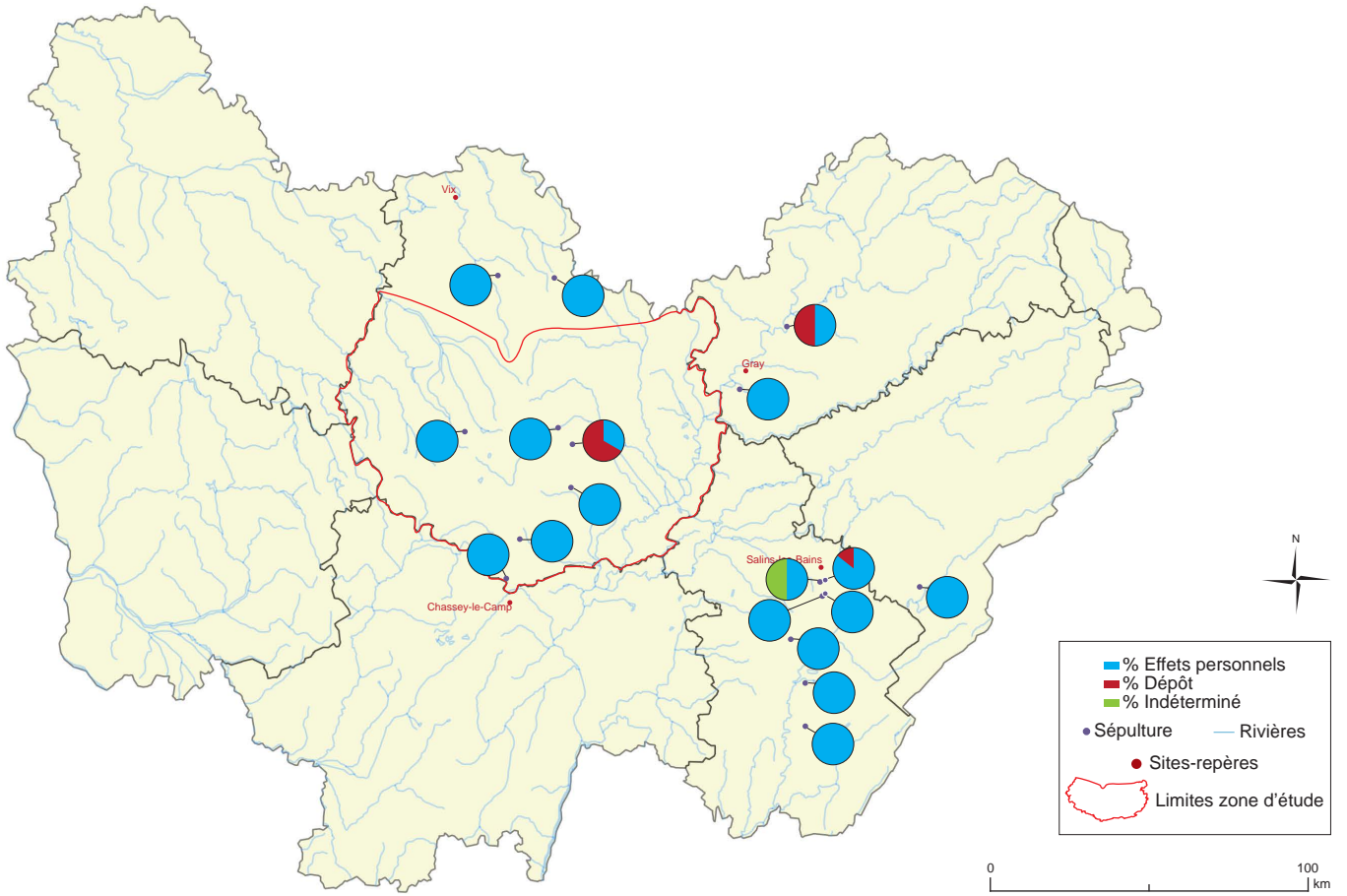
Mesnay, T.18 de Parancot, SHC1-4



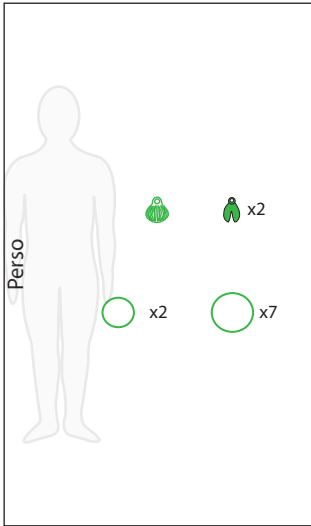
Mesnay, T.19 de Parancot, S6a et b



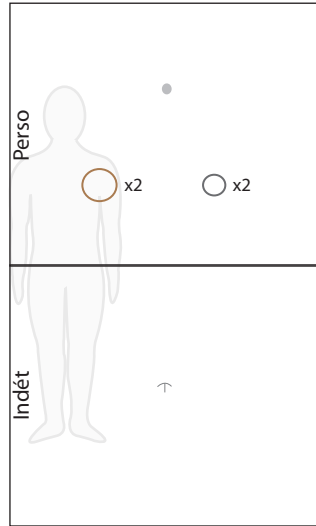
Soucia, T. Champ du Chat, S1



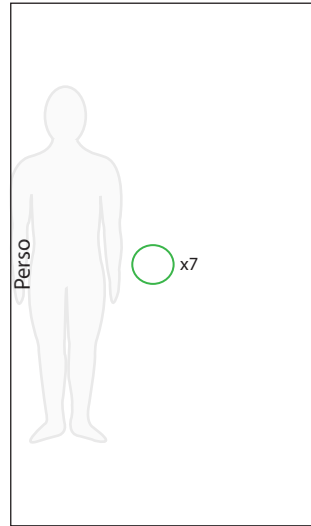
Assemblages des sépultures du Hallstatt C-D1 : proportions des effets personnels et des dépôts.



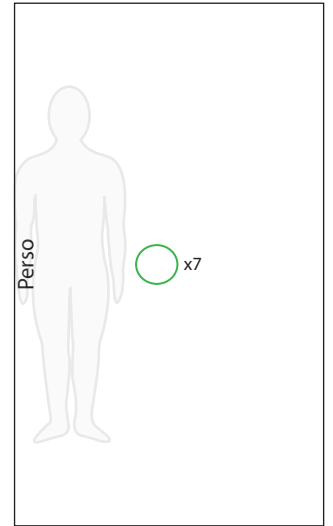
Blaisy-Bas, T.2 de la Forêt, S2



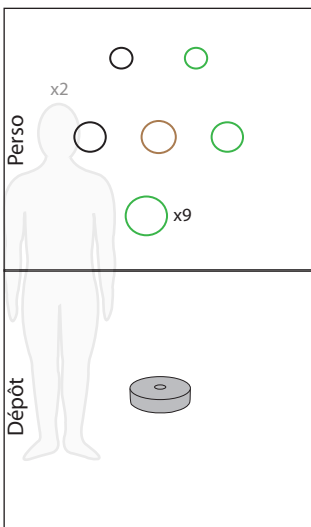
Blaisy-Bas, T.2 de la Forêt, S3



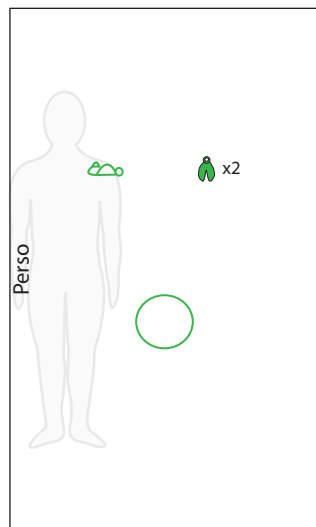
Blaisy-Bas, T.2 de la Forêt, S4



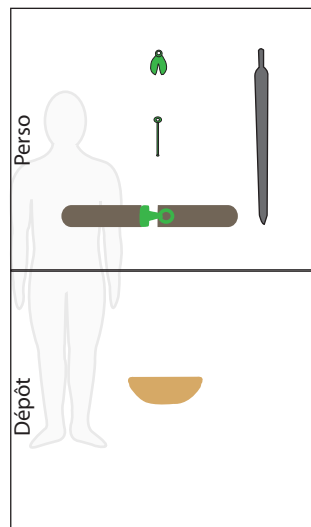
Blaisy-Bas, T.2 de la Forêt, S5



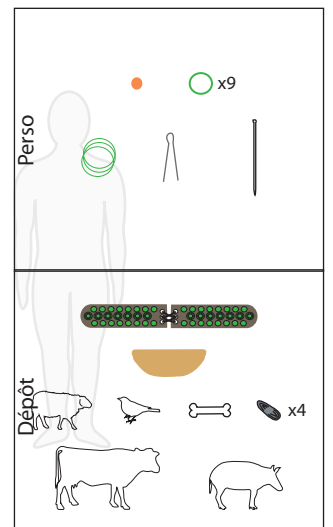
Châteauneuf, T."1" de Chaumont, S1a et b



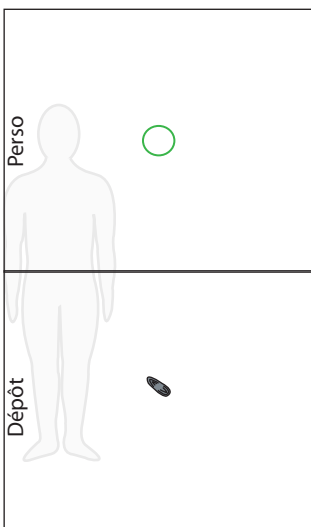
Créancey, T.A des Murots Bleus, S1



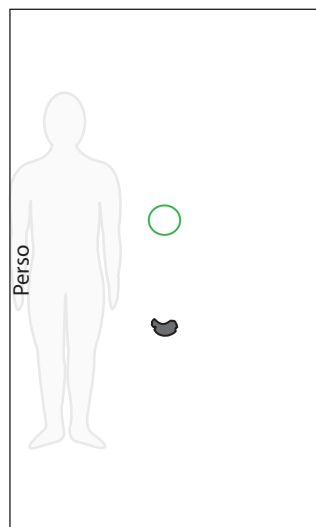
Fleurey-sur-Ouche, T.10, SA



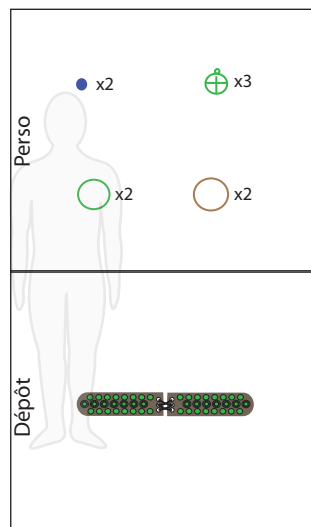
Fleurey-sur-Ouche, T.16, L1, S2



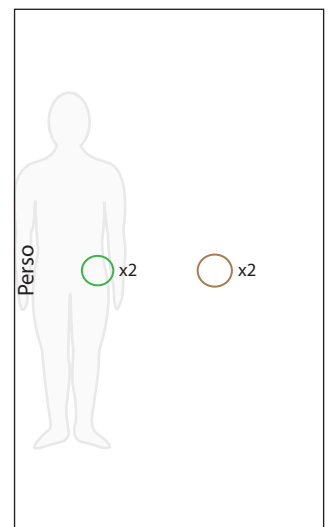
Fleurey-sur-Ouche, T.4, SC



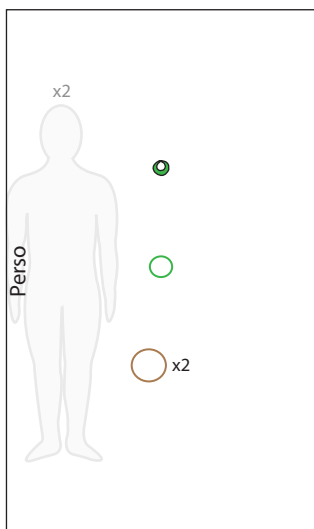
Ivry-en-Montagne  
T. Nord du Bois de la Pérouse, S1



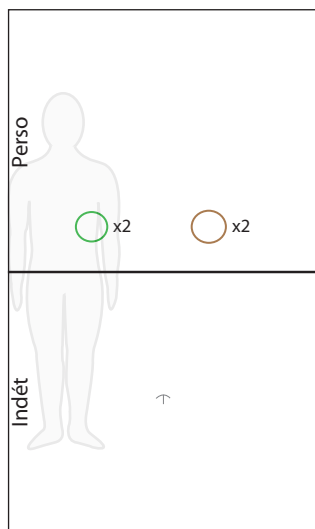
Marcilly-Ogny,  
T.1 des Champs d'Aniers, S1



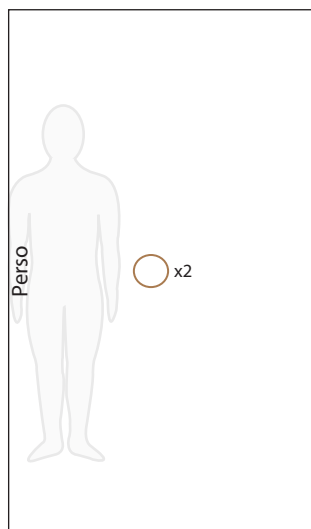
Marcilly-Ogny,  
T.1 des Champs d'Aniers, S7



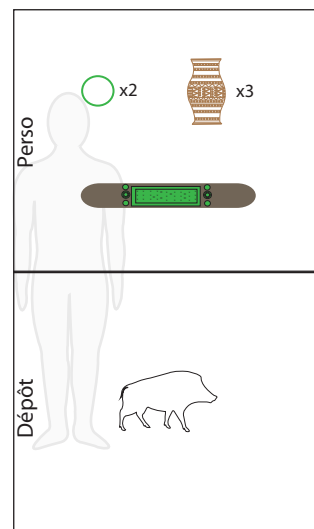
Marey-les-Fussey, T.9 du Bois des Fourneaux, S1a et b



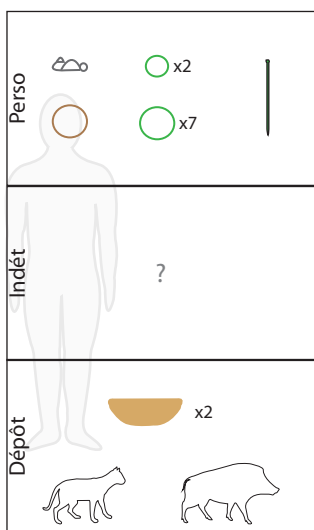
Marey-les-Fussey, T.9 du Bois des Fourneaux, S3



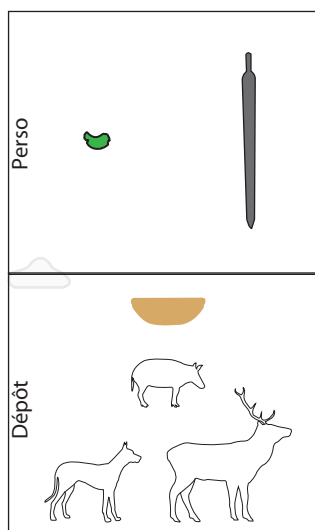
Marey-les-Fussey, T.9 du Bois des Fourneaux, S5



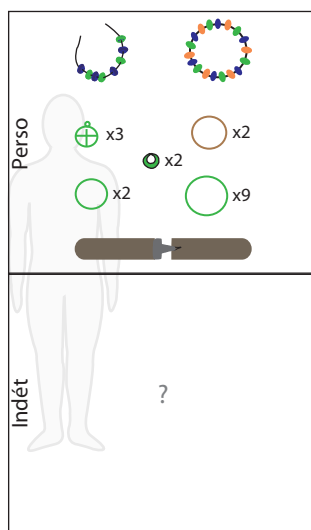
Panges, T2, S2



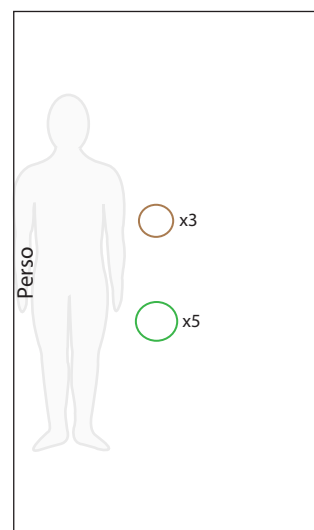
Pommard, T2, S1



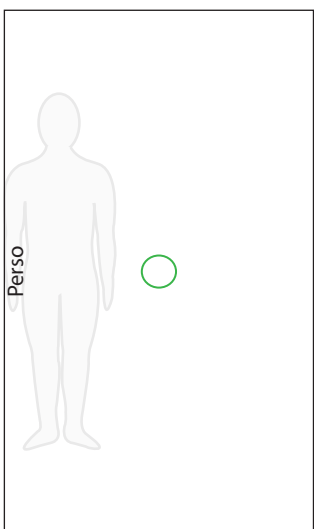
Saint-Hélier, T. de la Come, S1



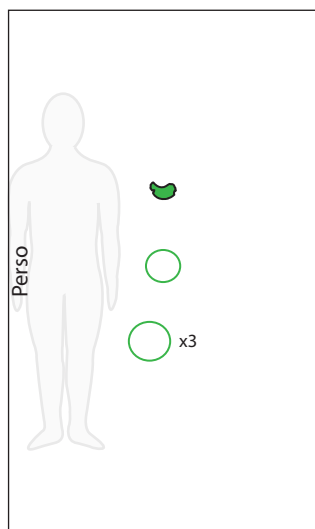
Thury, T3 La Prée, S2



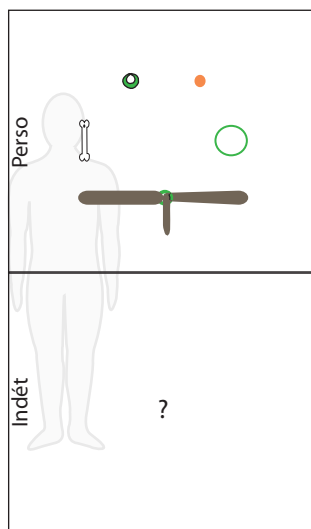
Thury, T4 Bois de Varisey, S1



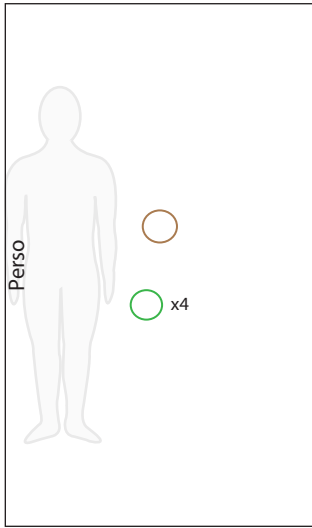
Genay, T.C de la Montagne de Cras, S1



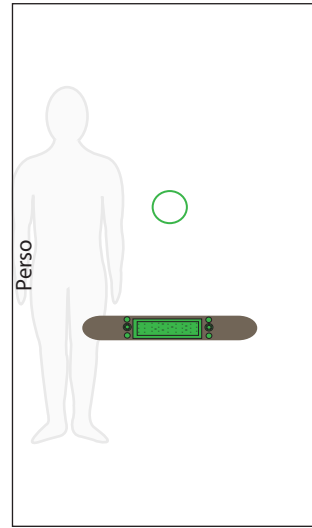
Genay, T. Bois de Saint-Loup, SF



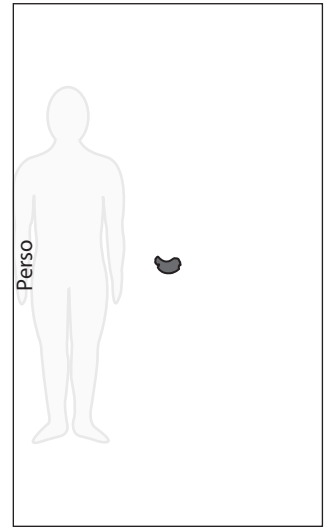
Villecomte, T. Charmodot, S3



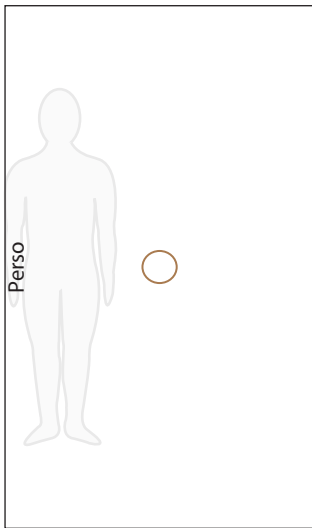
Chamesson, T. Bois Bouchot, S8



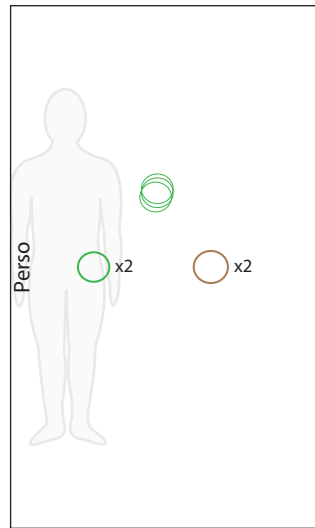
Magny-Lambert, T. de Basile, S4



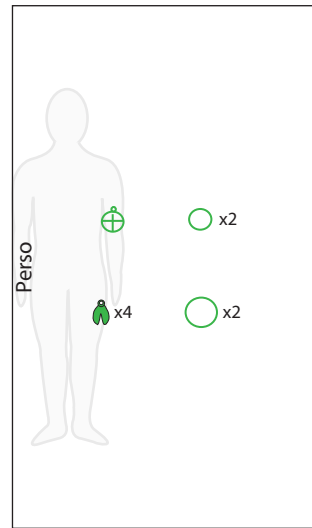
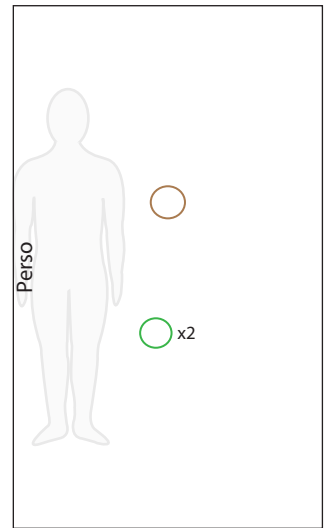
Mauvilly, T. de La Belle Etoule, S1



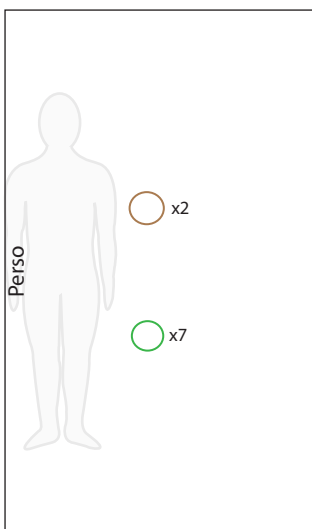
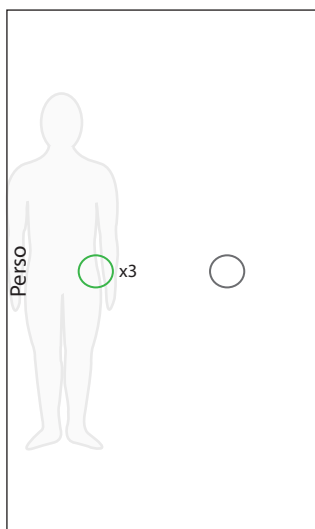
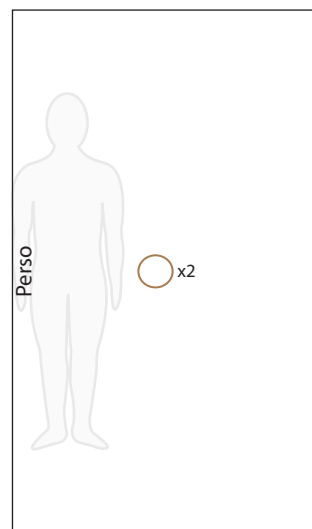
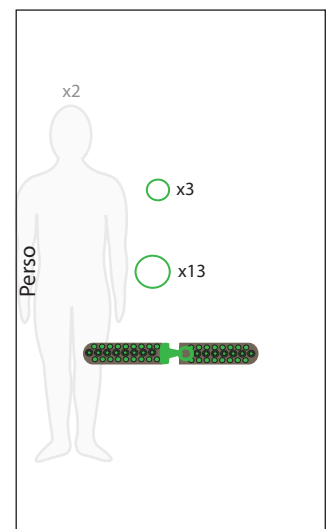
Mauvilly, T. Bois de Champonnet, S4



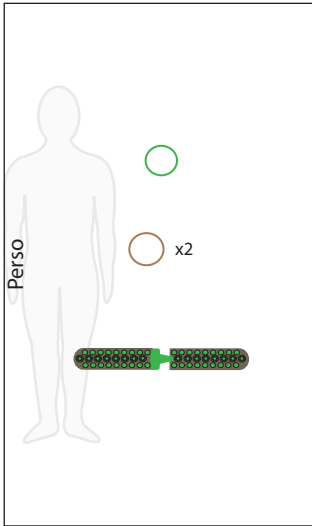
Meulson, T. de Tarperon I, S5

Montigny-sur-Aube,  
T. de la Fontaine Naudot, S1

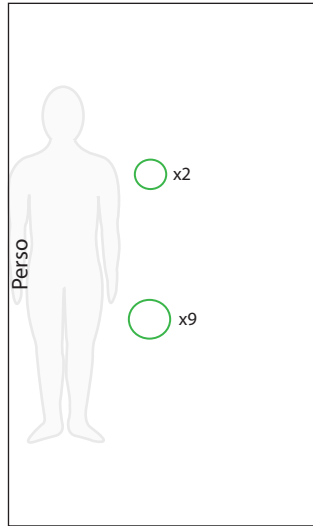
Nod-sur-Seine, T. du Puits de Nod I, S1

Vernois-les-Vesvres,  
T. de Champberceau 115, S9Fontaines-en-Duesmois,  
T. Gormotte 6, S1Fontaines-en-Duesmois,  
T. Gormotte 6, S2Fontaines-en-Duesmois,  
T. Gormotte 7, S1 et 2

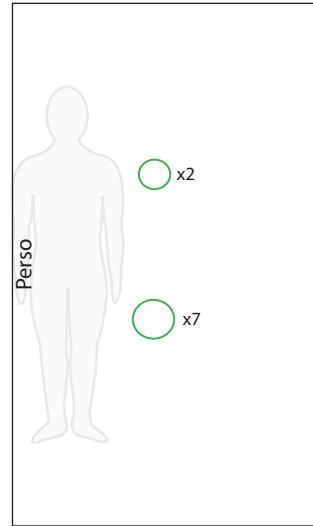
Côte-d'Or septentrionale



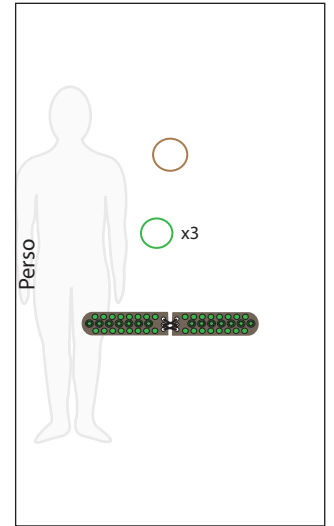
Minot, T. Banges II, SA



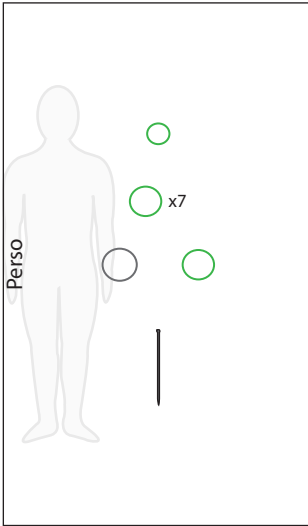
Minot, T. Banges II, SB



Minot, T. Banges II, SC

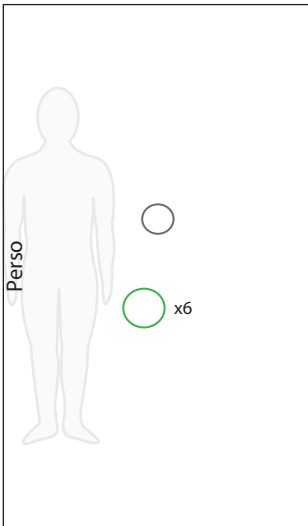


Minot, T. Banges VII, SA

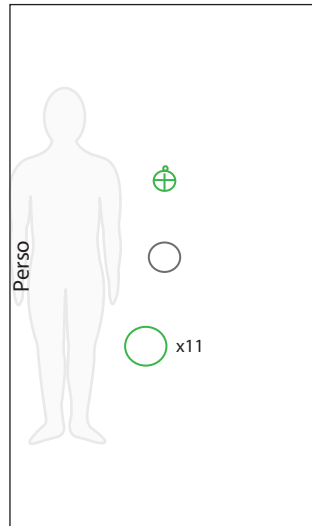


Courcelles, T. Fancy 2, S1

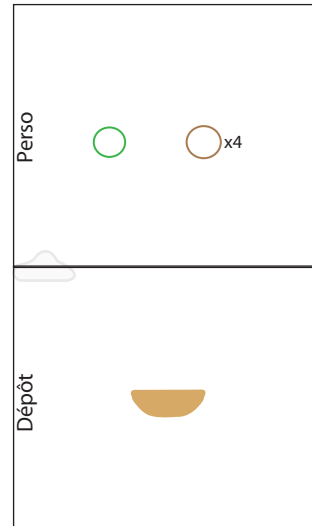
## Saône-et-Loire



Igé, T1 des bois de la Roche, S1

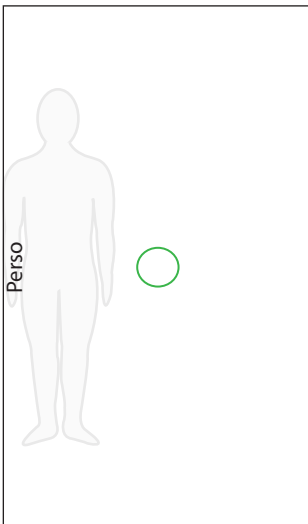


Igé, T4 des bois de la Roche, S1

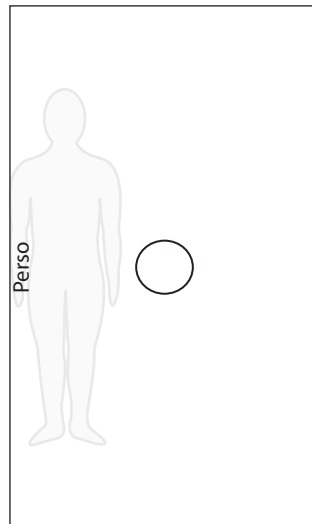


Romenay, T1 des Muraignes, S1

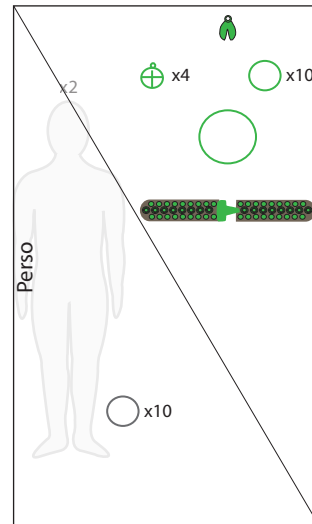
## Yonne



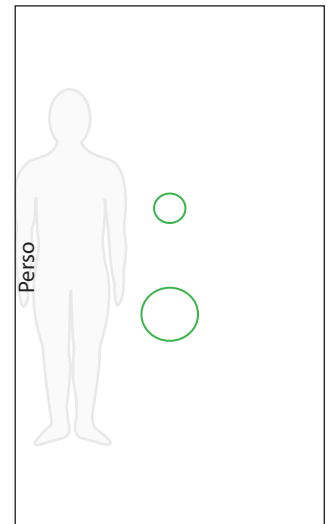
Annay-la-Côte, T1 Montoisson, S1



Annay-la-Côte, T1 Montoisson, S2

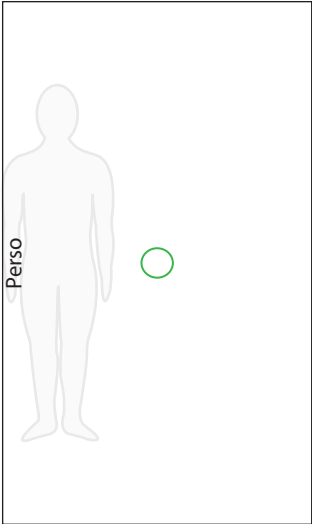


Mailly-le-Château, T. 1913, S1a et b

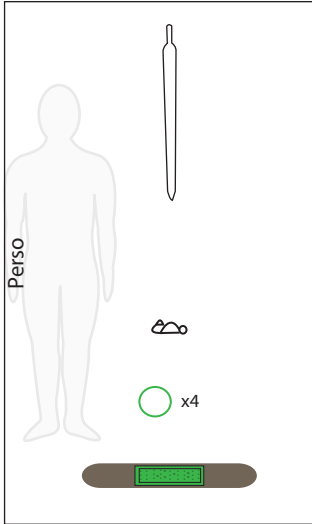


Mailly-le-Château, TD, SC

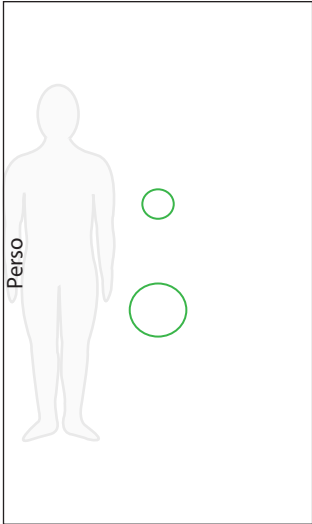
Yonne



Maily-le-Château, TE, SL

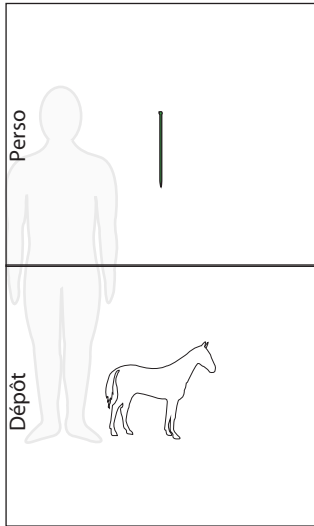


Sainte-Colombe, T. Montomble, S1

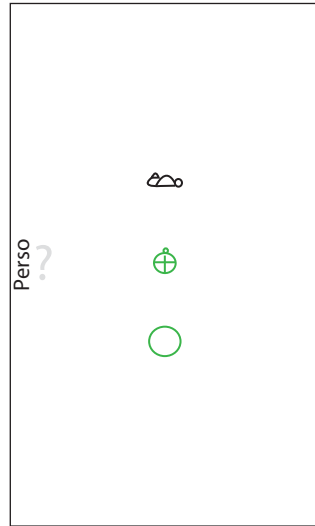


Voutenay-sur-Cure,  
T. de la Dame Rouge, S1

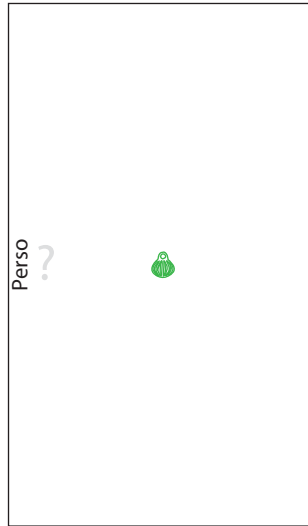




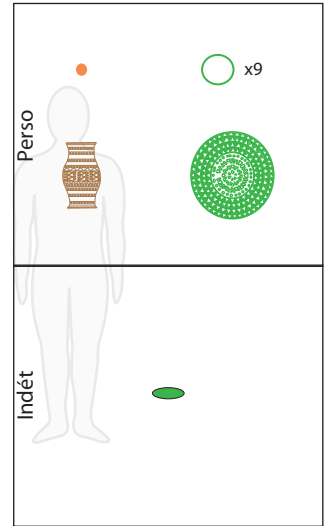
Alaise, T1 de la Combe Bernon, S3



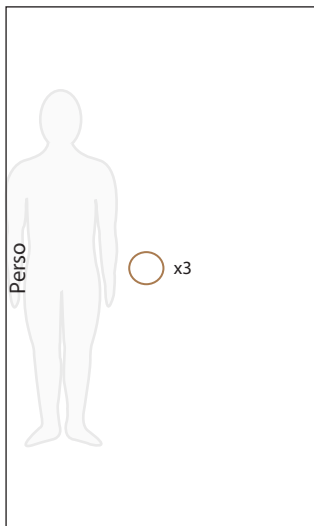
Bolandoz,  
T4 de Derrière le Mouthier, S1



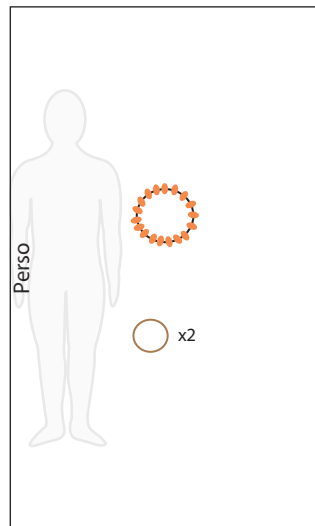
Chassagne-Saint-Denis,  
T1 Murger de l'Etang, S1



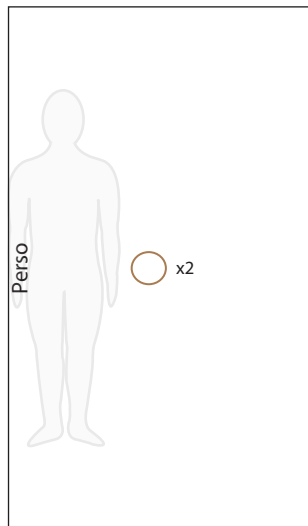
Chaffois, T1 de La Carrière, S3



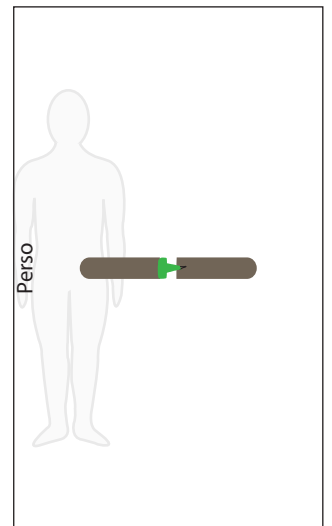
Chaffois, T1 de La Censure, S1



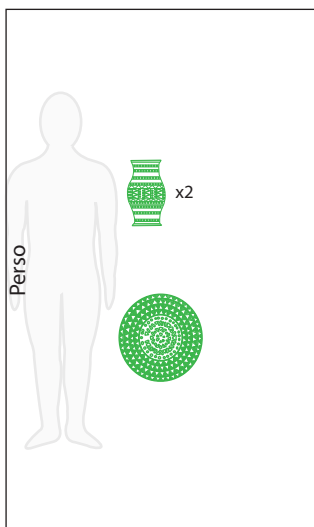
Chaffois, T. Longs-Champs, S1



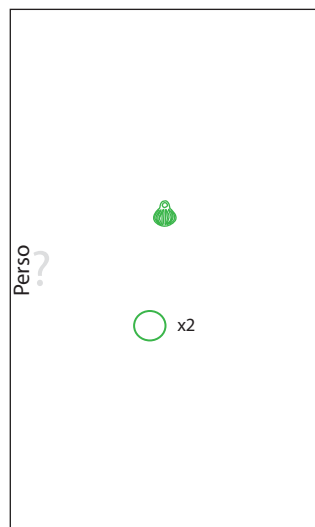
Chaffois, T. Longs-Champs, S3



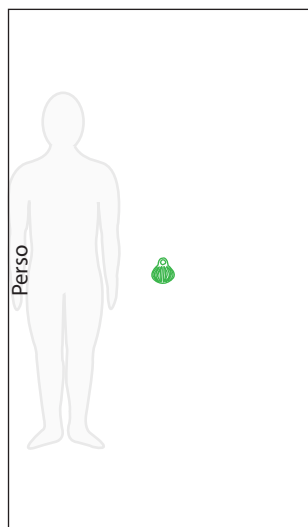
Chaffois, T. Longs-Champs, S4



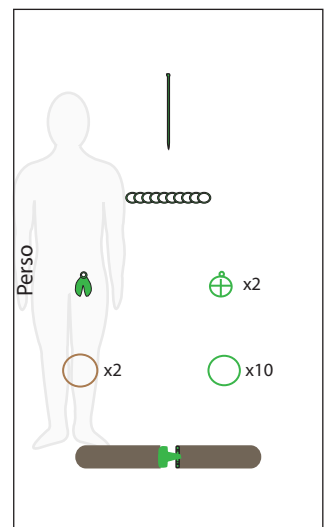
Dompierre-les-Tilleuls,  
T1 des Bossus, S1



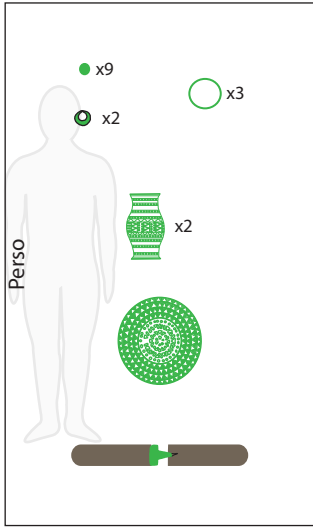
Epeugney, T. A Mortier, S2



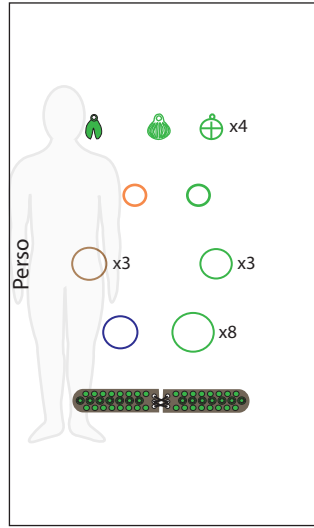
La Chevillotte, T. Bâtière, S1



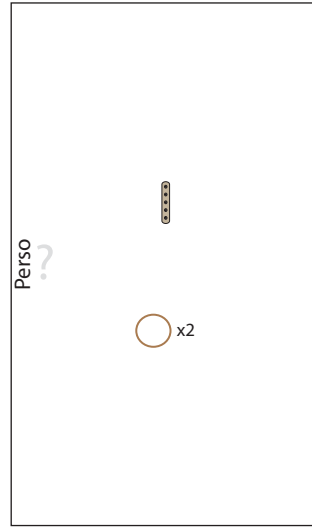
Ornans,  
T. du Bois d'Ouchaud, S1



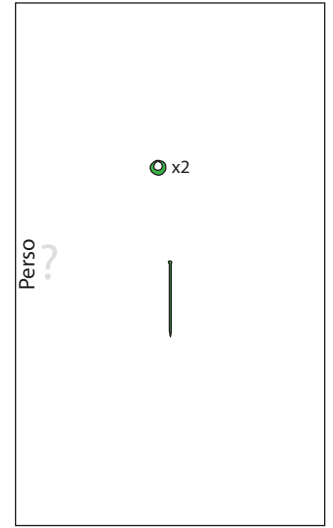
La Rivière-Drugeon,  
T2 du Grand Communal, S2



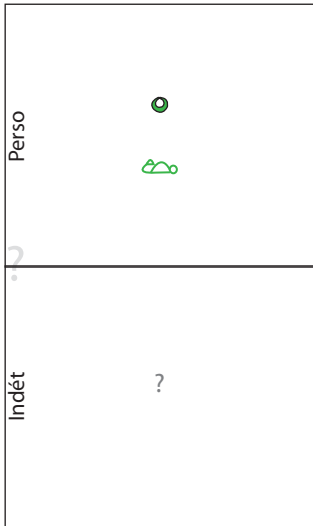
La Rivière-Drugeon,  
T2 du Grand Communal, S3



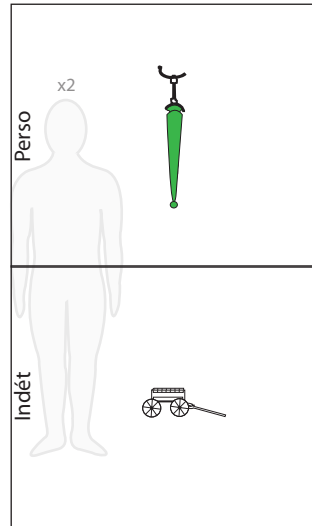
La Rivière-Drugeon,  
T. des Gentianes, S5



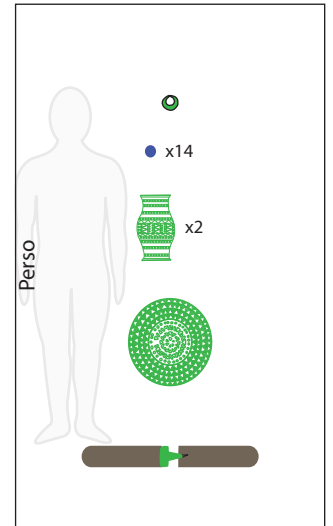
La Rivière-Drugeon,  
T. de la Vierge, SC



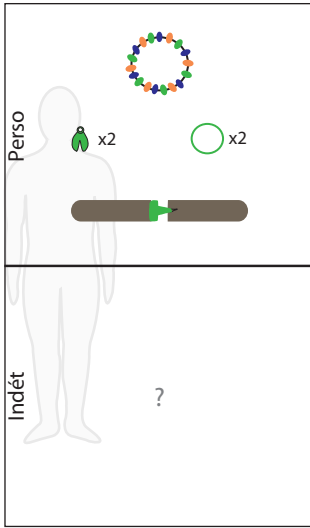
La Rivière-Drugeon,  
T. de la Vierge, SE



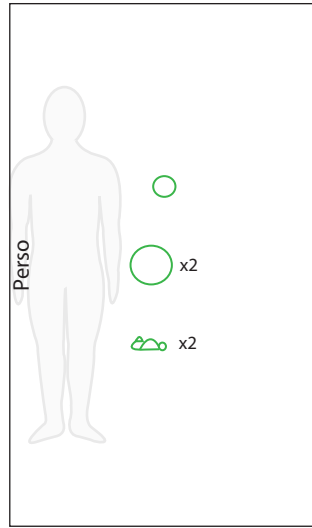
Saraz, T1 Le Fourré, SB



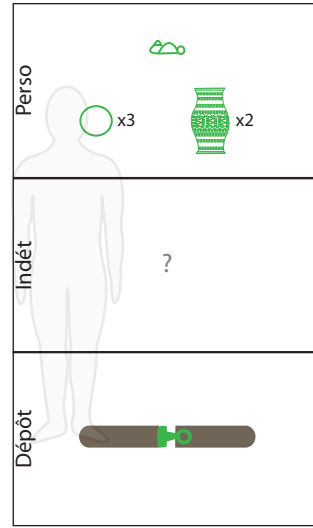
Vuillecin, T. Granges Dessus, S1



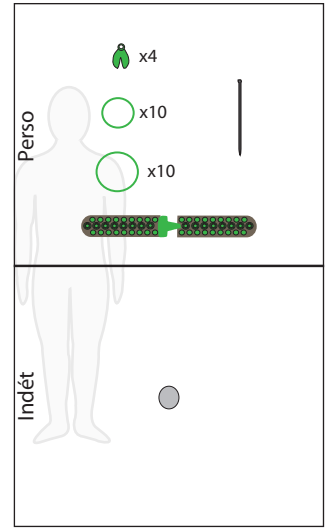
Courtesoult, S46



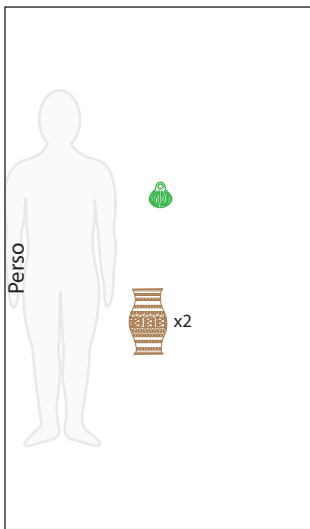
Courtesoult, S47



Courtesoult, S6

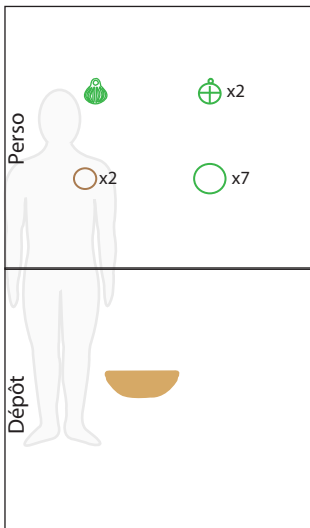


Courtesoult, S7

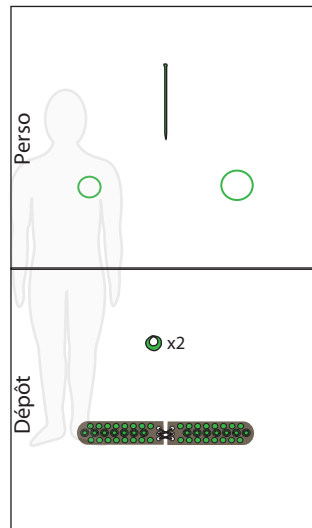


Gy, T1 des Trois Fontaines, S1

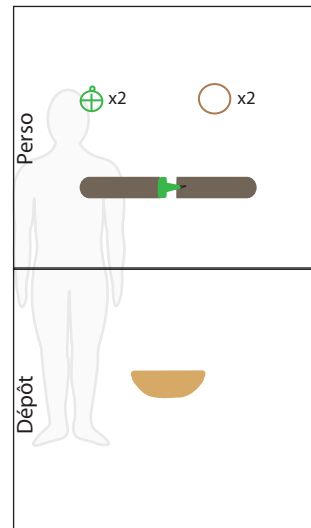
Jura



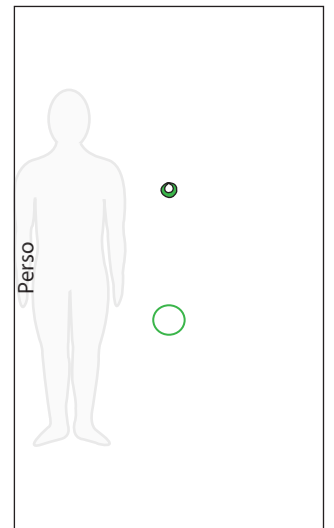
Chemilla, S1



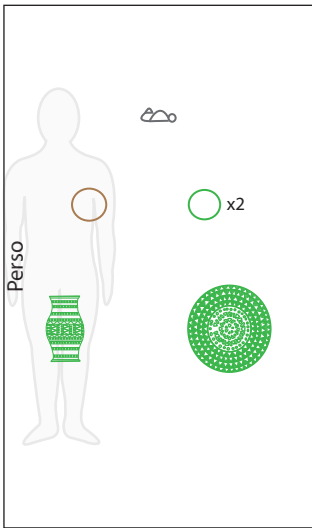
Chilly-sur-Salins,  
TB De Morgan, S1



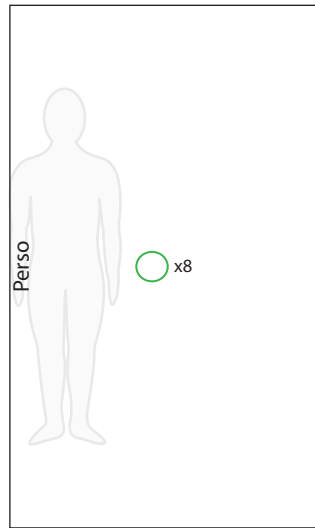
Chilly-sur-Salins,  
T18 des Moidons, Sd



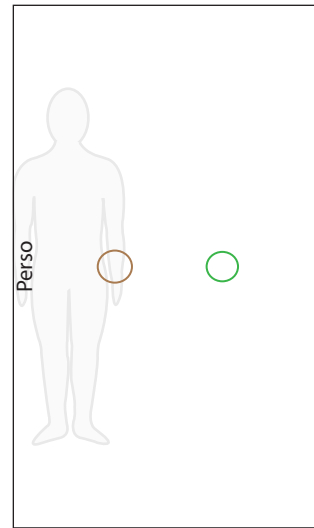
Chilly-sur-Salins,  
T18 des Moidons, Se



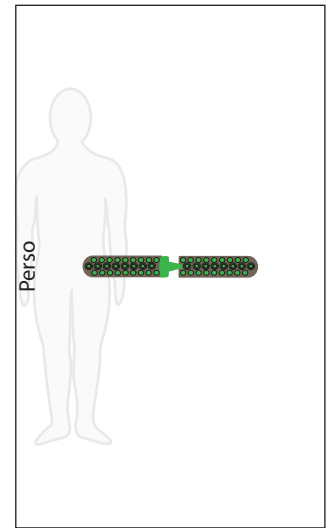
Chilly-sur-Salins, T1 des Moidons, S1e



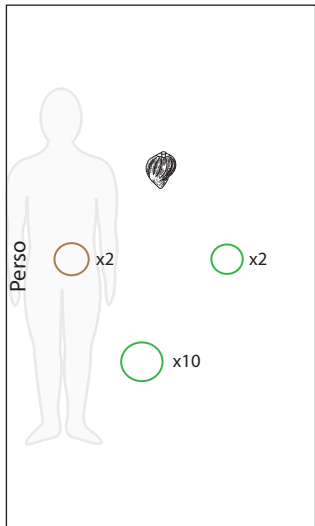
Chilly-sur-Salins, T1 des Moidons, S3



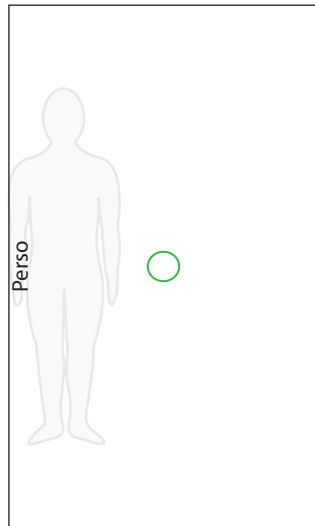
Chilly-sur-Salins, T4 des Moidons, S18



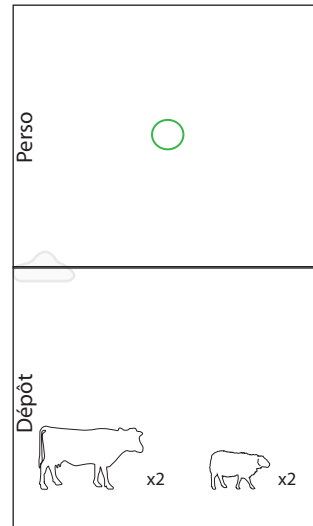
Clairvaux-les-Lacs, T. de Soyria, S4



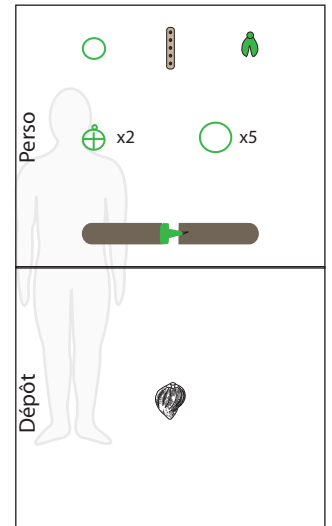
Gevingey, T.C de Grandchamp, S1



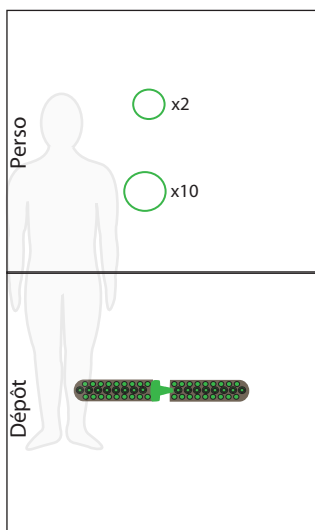
Gevingey, T.F de Grandchamp, S1



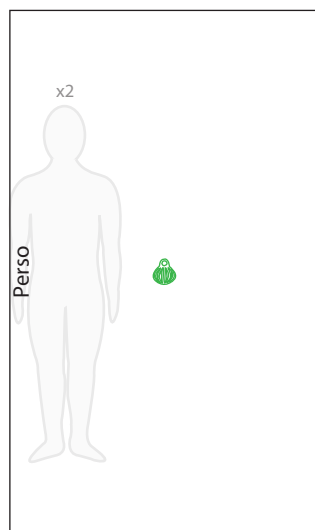
Ivory, T12 des Moidons, S1



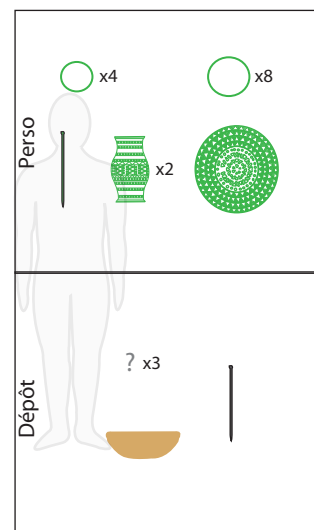
Ivory, T16 des Moidons, S1



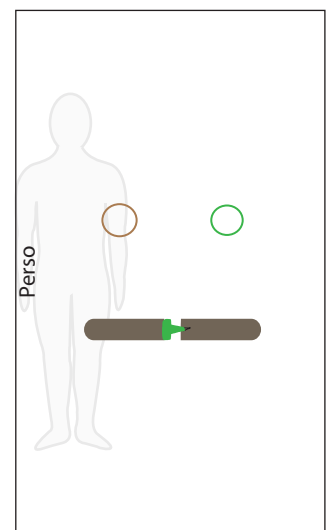
Ivory, T2 des Moidons, S1



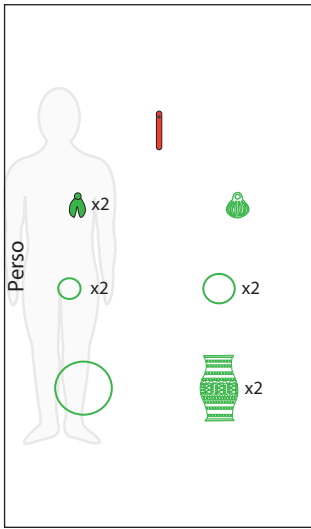
Ivory, T3 des Moidons, S5a et b



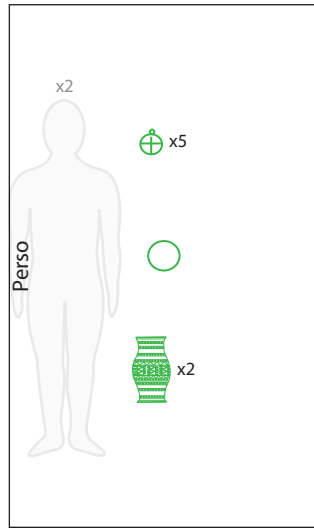
Ivory, T5 des Moidons, S14



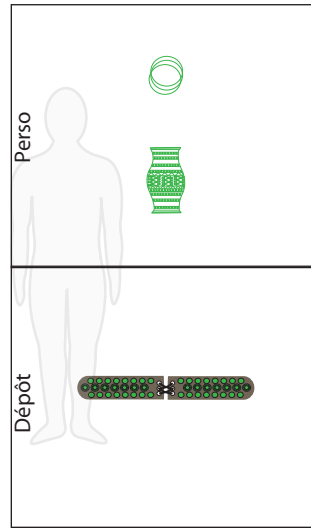
Ivory, T6 des Moidons, Sd



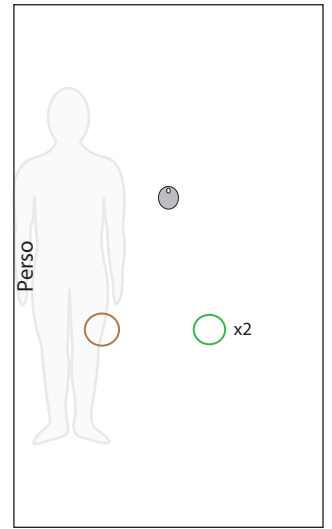
Ivory, T8 des Moidons, Sa



Ivory, T8 des Moidons, Sb1



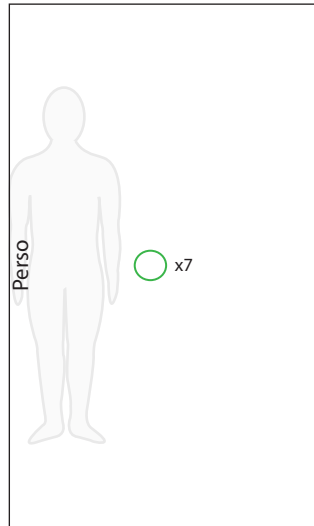
Mesnay, T10 de Paraçot, Sa



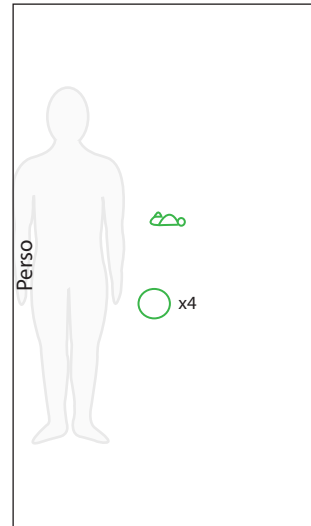
Mesnay, T10 de Paraçot, Sb



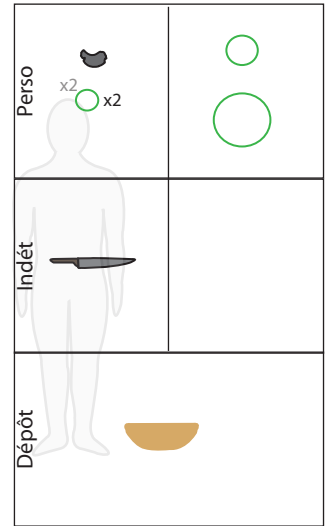
Mesnay, T13 de Paraçot, Sd



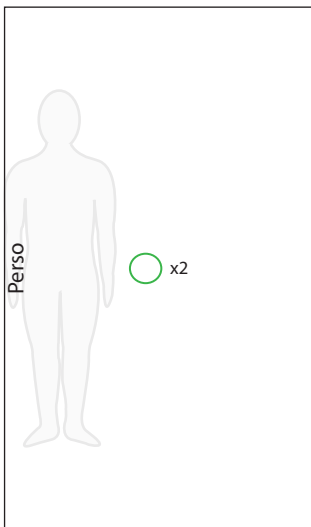
Mesnay, T18 de Paraçot, SHC6



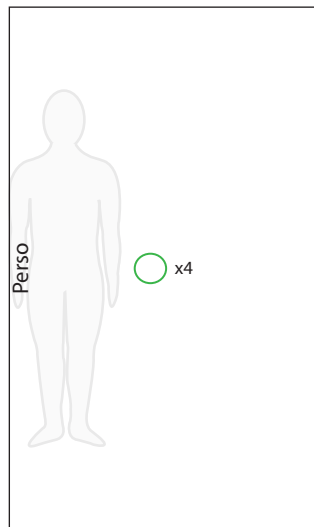
Mesnay, T19 de Paraçot, S2



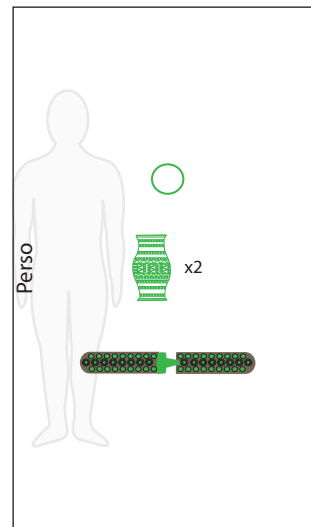
Mesnay, T19 de Paraçot, S6a et b



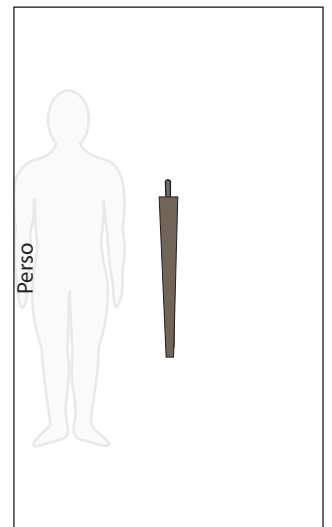
Mesnay, T19 de Paraçot, S7



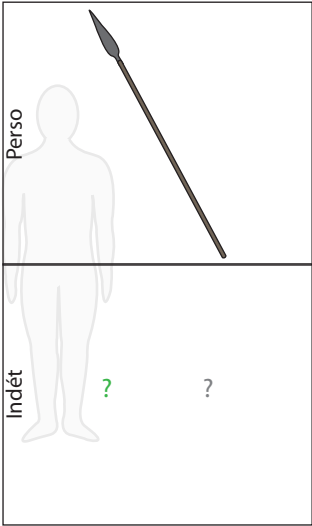
Mesnay, T1 de Paraçot, Sj



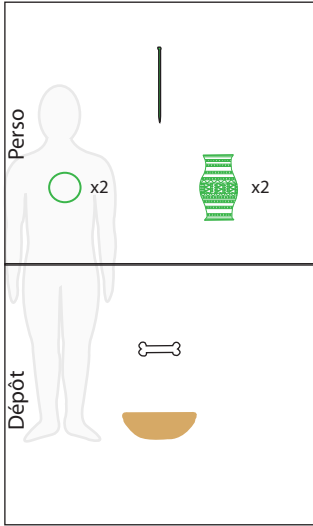
Mesnay, T1 de Paraçot, Sm



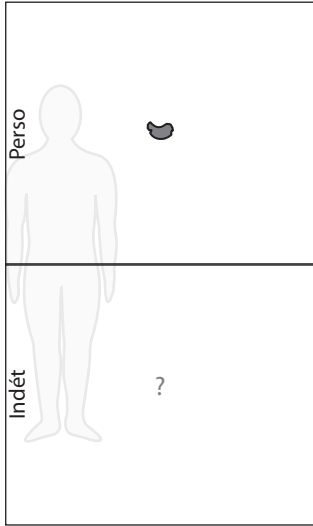
Mesnay, T1 de Paraçot, So



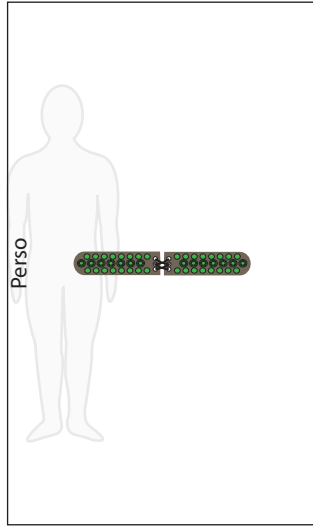
Mesnay, T4 de Paraçot, Sh



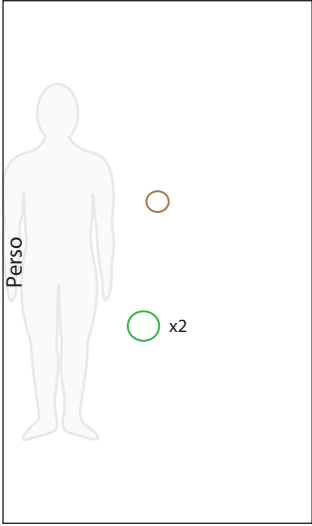
Mesnay, T4 de Paraçot, Si



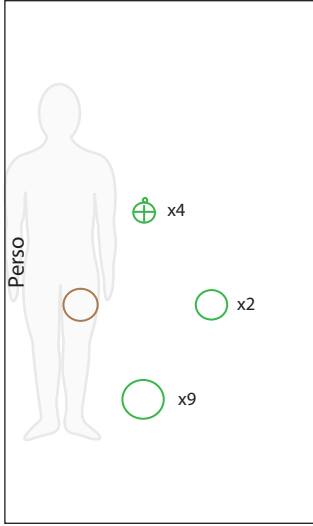
Mesnay, T8 de Paraçot, Sb



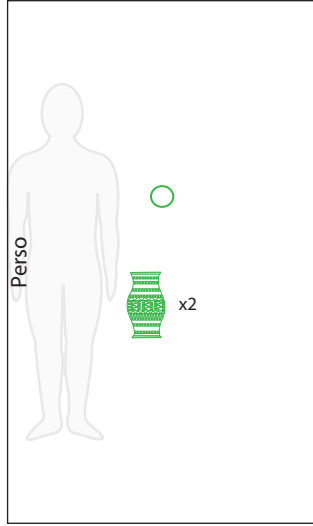
Mesnay, T9 de Paraçot, Sa



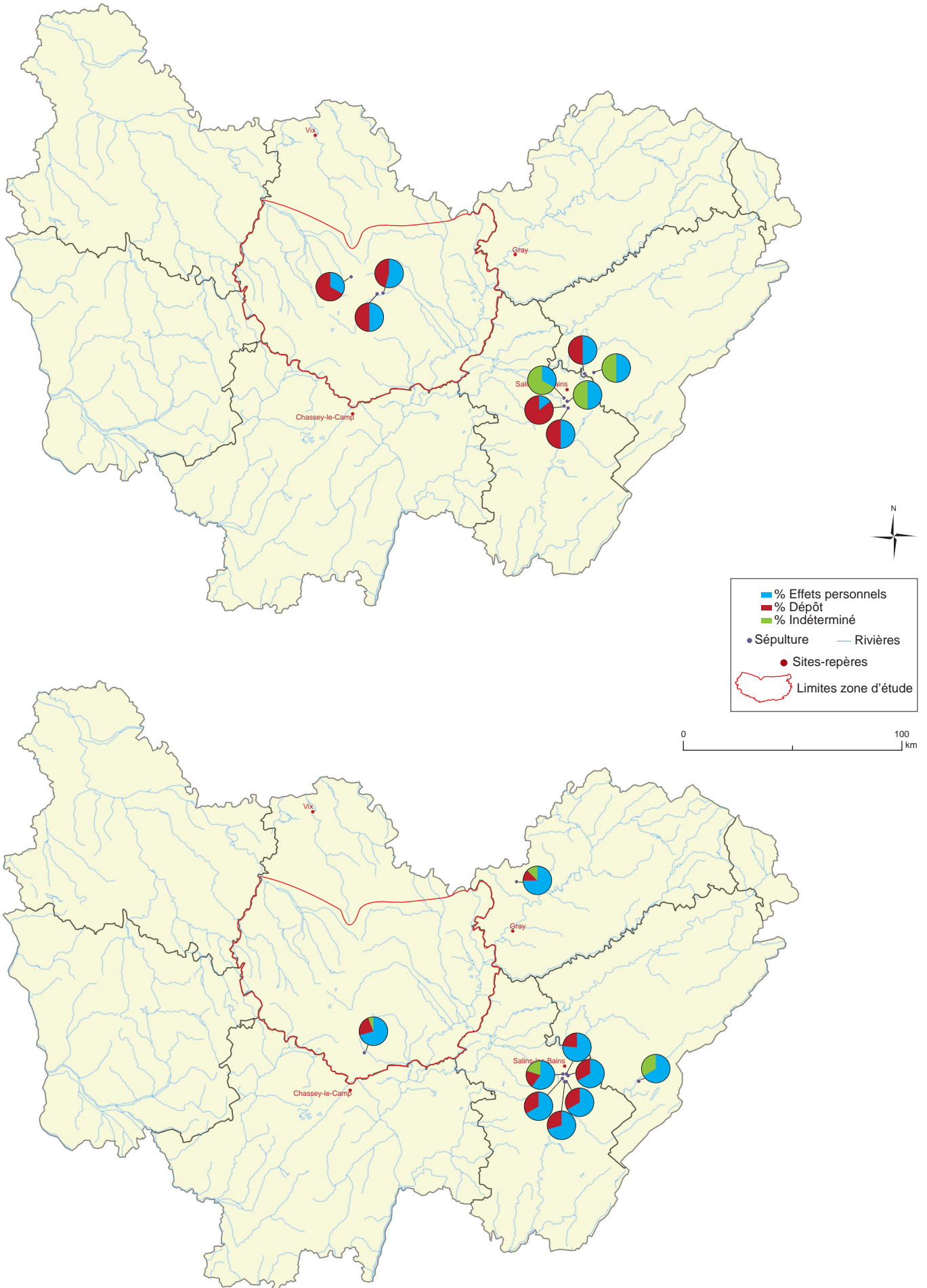
Mesnay, T9 de Paraçot, Si1



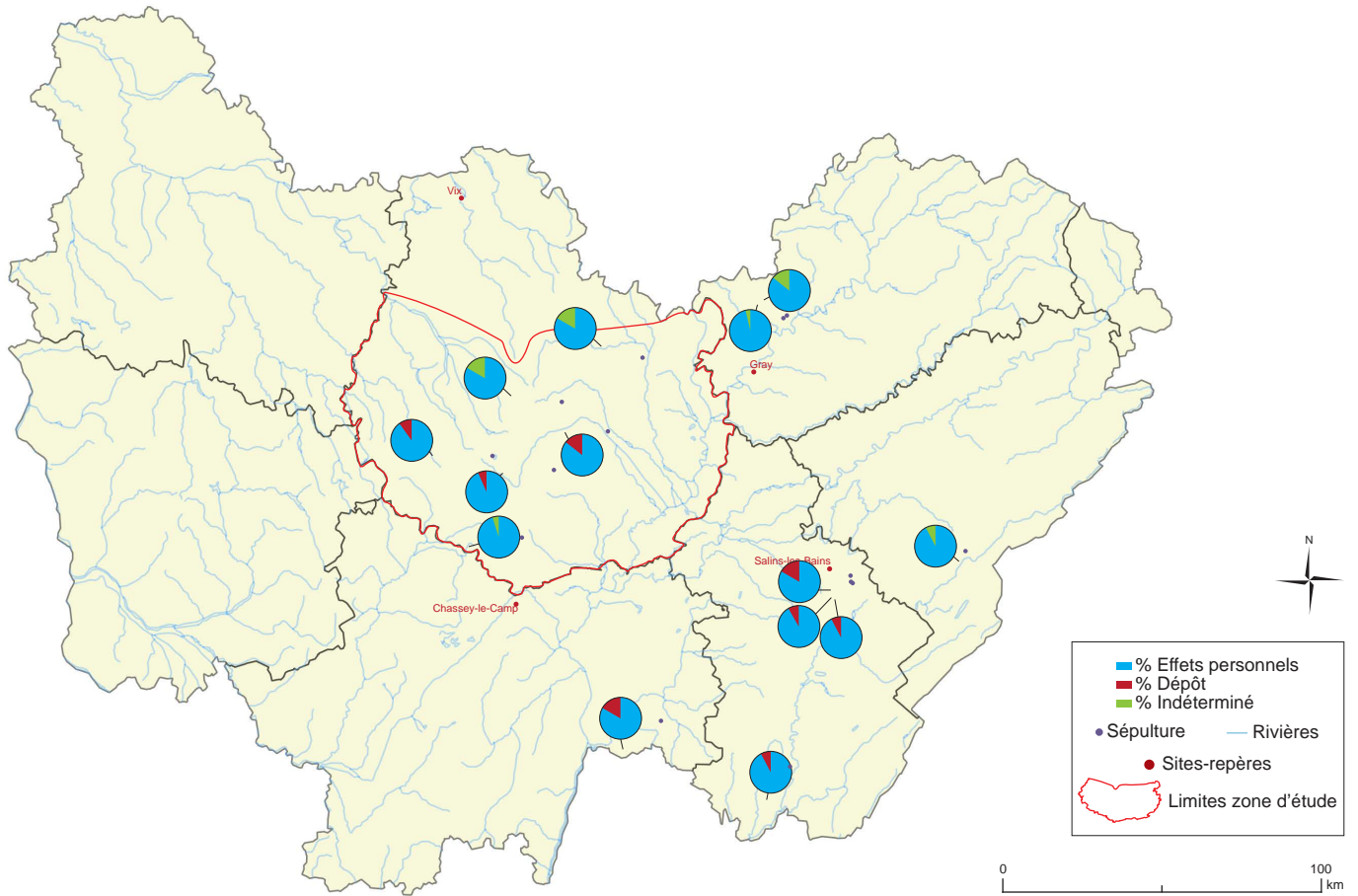
Moidons, T10 des Moidons, Sa



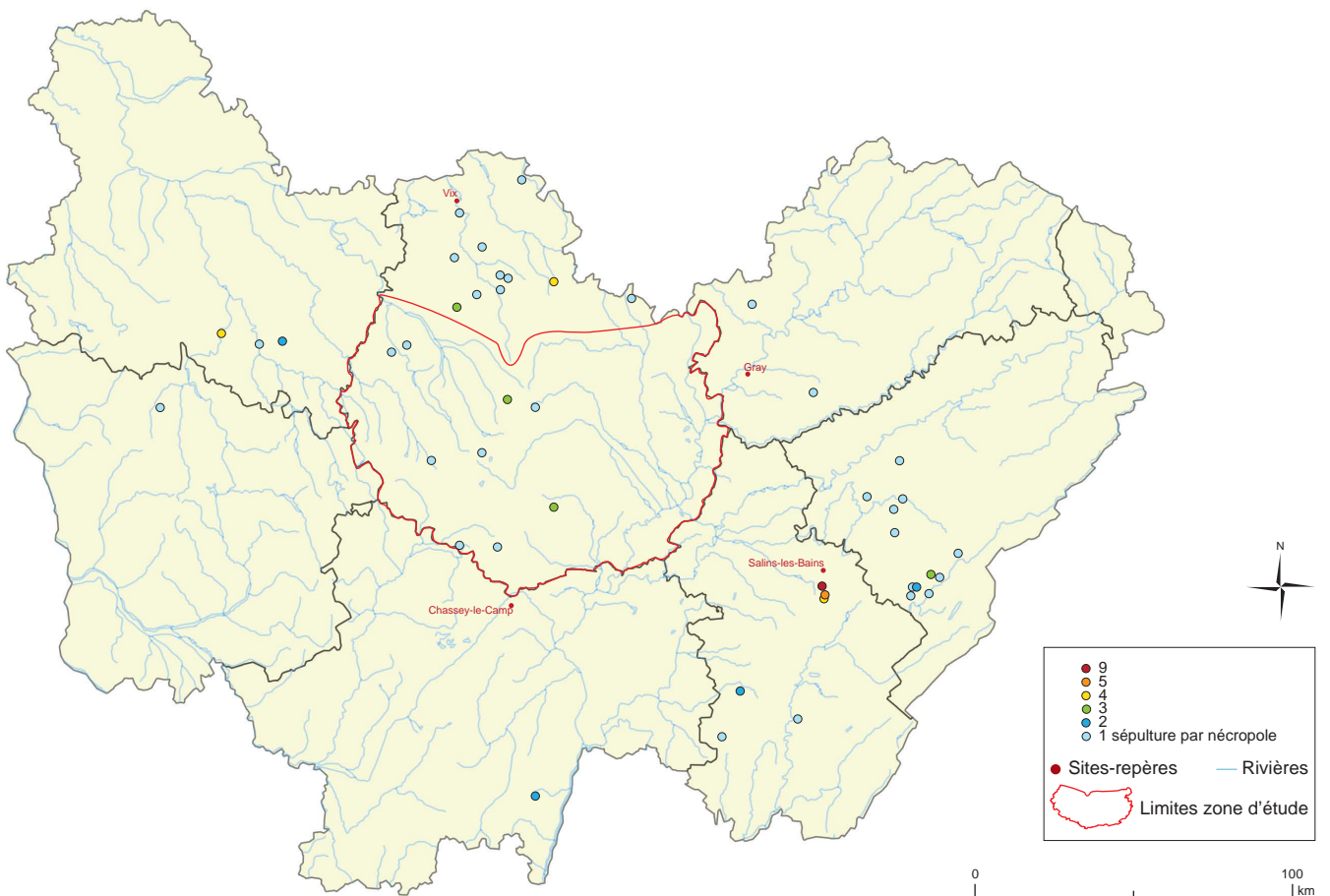
Rosay, T. Vie des Sauniers, S1



Assemblages des sépultures du Hallstatt D1 dont les effets personnels représentent entre 20 et 55 % du mobilier (en haut), ou entre 60 et 77 % du mobilier (en bas).

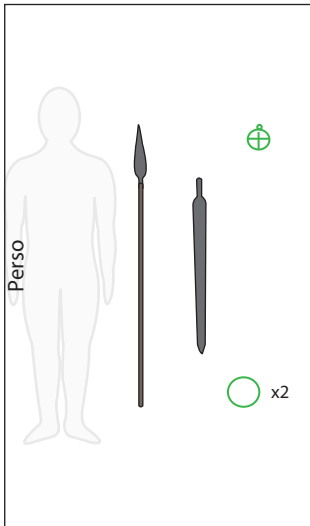


Assemblages des sépultures du Hallstatt D1 dont les effets personnels représentent entre 80 et 97 % du mobilier.

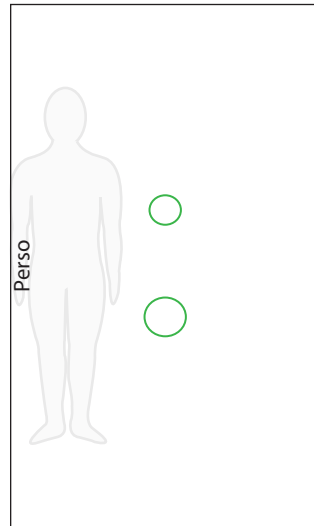


Assemblages des sépultures au Hallstatt D1 : mobilier composé uniquement d'effets personnels.

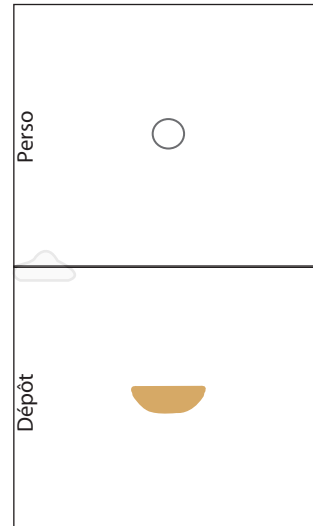




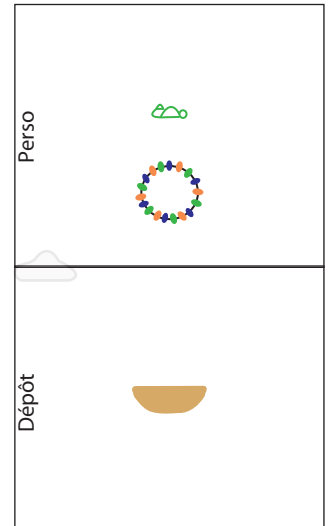
Minot, T. Banges IV, SM



Minot, T. Crais aux Lièvres, S5

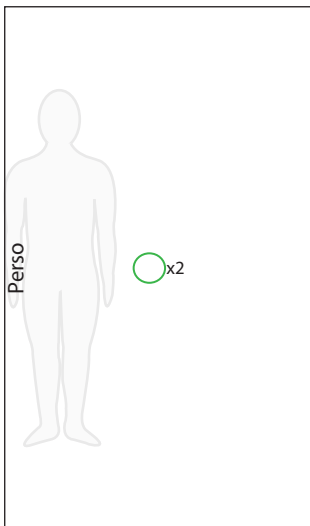


Salives, T. Bourrachot, S1

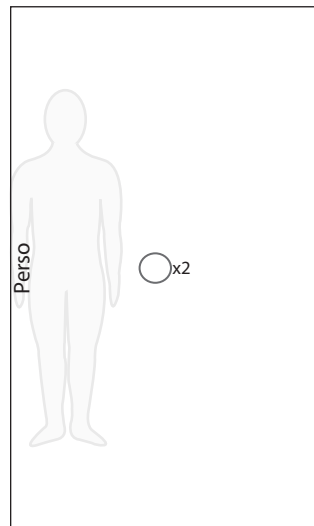


Salives, T. Bourrachot, S3

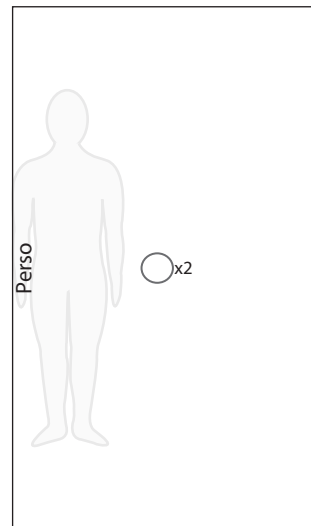
Nièvre



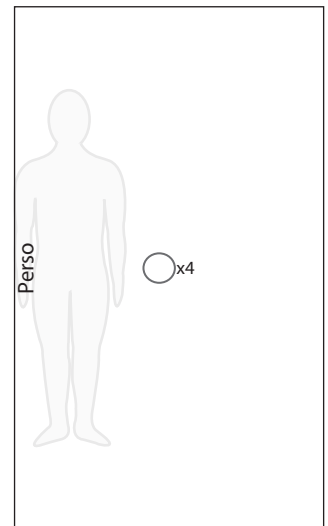
Tannay, T. Bois d'Amont, S3



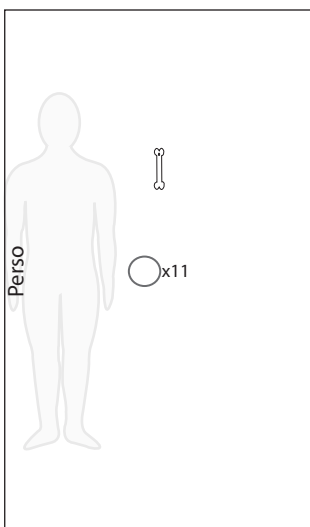
Vielmanay, S14



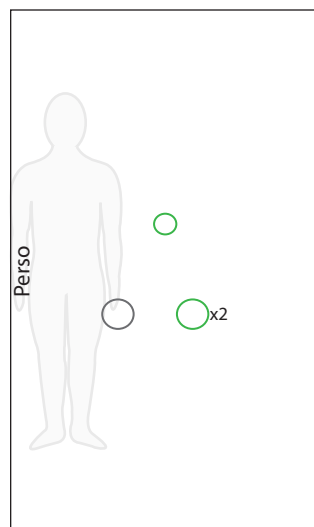
Vielmanay, S24



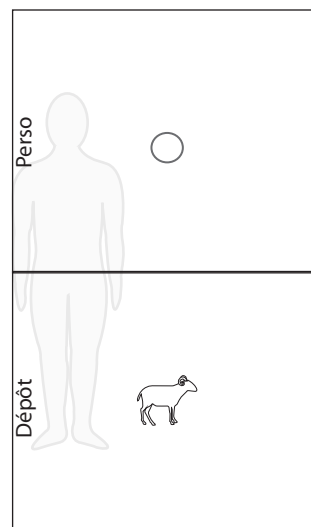
Vielmanay, S26



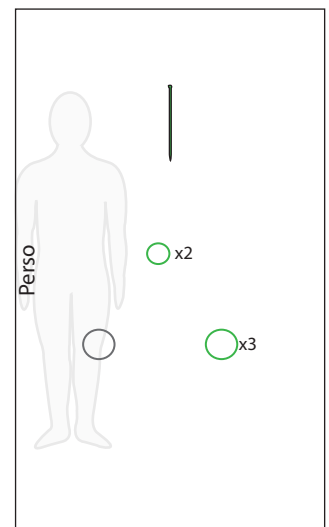
Vielmanay, S29



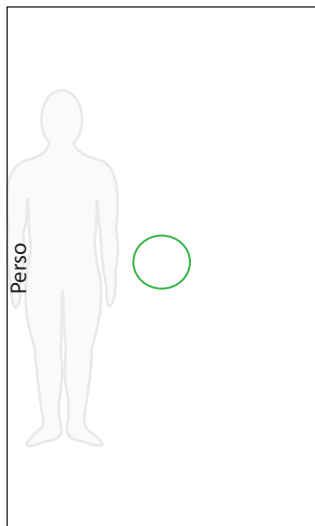
Vielmanay, S38



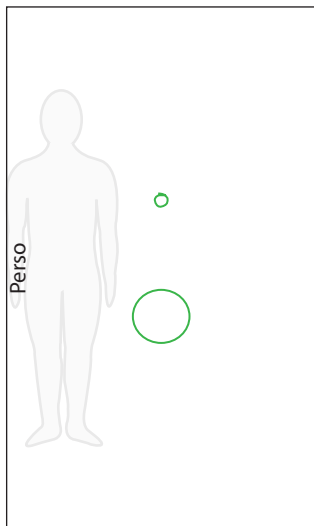
Vielmanay, S6



Courcelles, T. Fancy, S1

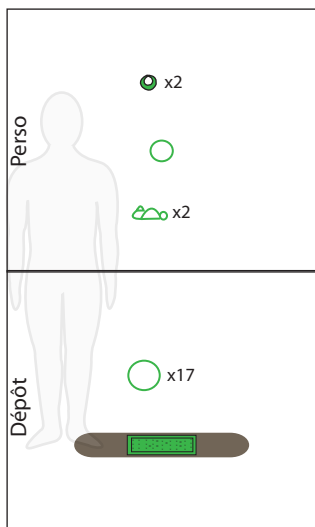


Mailly-le-Château, T.C, SA

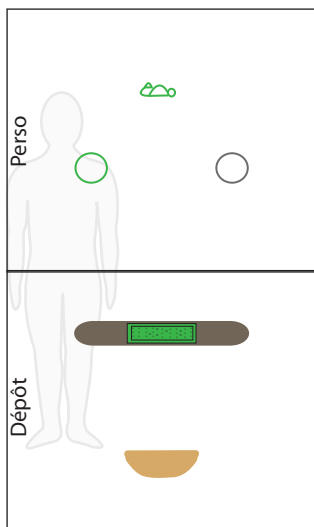


Mailly-le-Château, T.E, SP

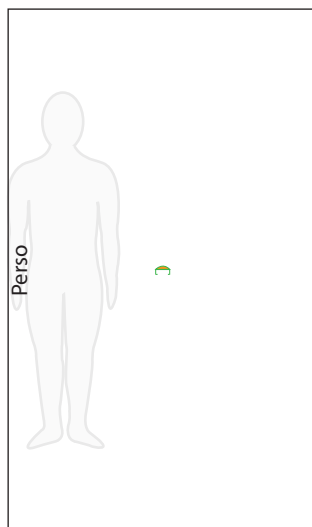
Doubs



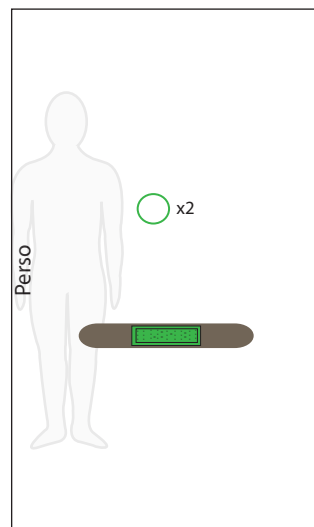
Bulle, T1 des Fourneaux, S1



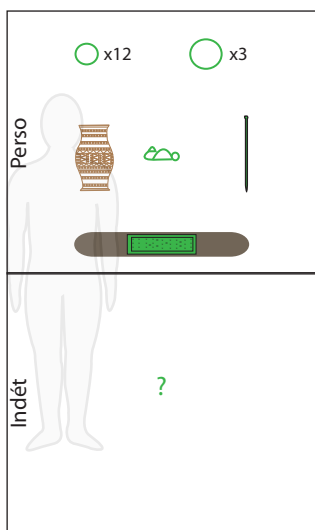
Bulle, T1 des Fourneaux, S2



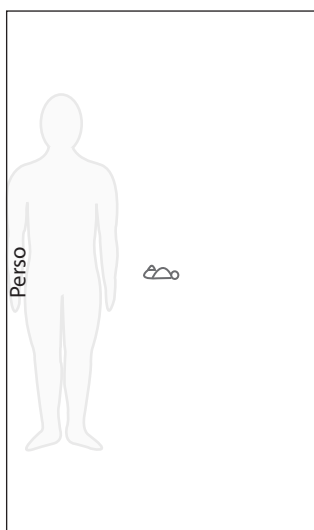
Bulle, T1 des Fourneaux, S3



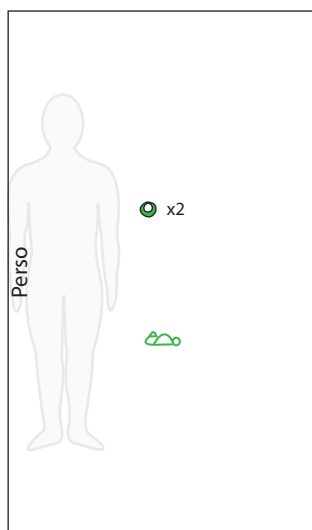
Chaffois, T. Longs Champs, S2



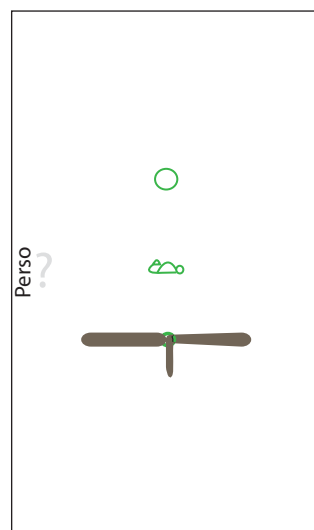
La Rivière-Drueon, T2 Grand Communal, S1



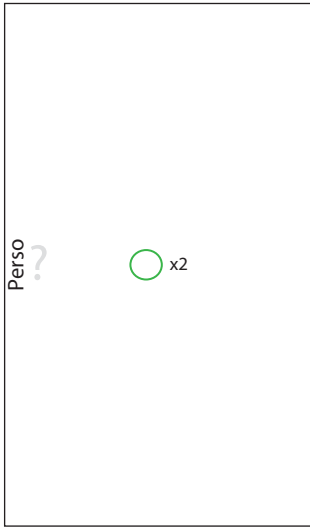
La Rivière-Drueon, T1 de la Décharge, S1



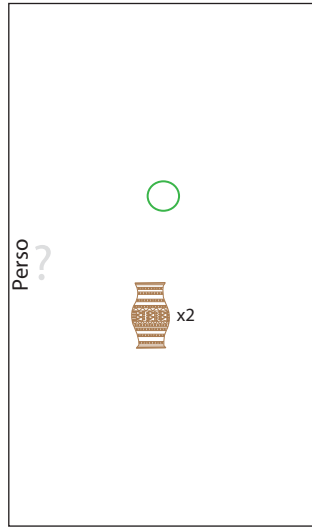
La Rivière-Drueon, T. des Gentianes, S2



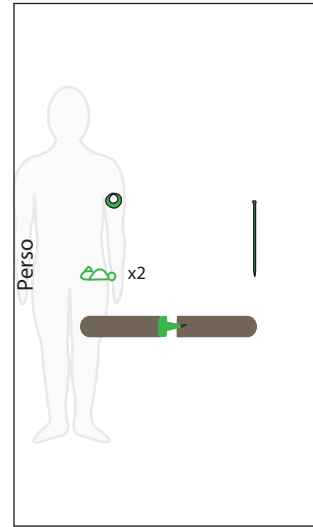
La Rivière-Drueon, T. de la Vierge, SD



Pontarlier, T. Sur le Mont, S1

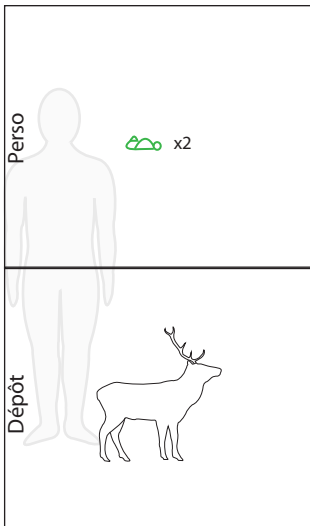


Pontarlier, T. Sur le Mont, S2

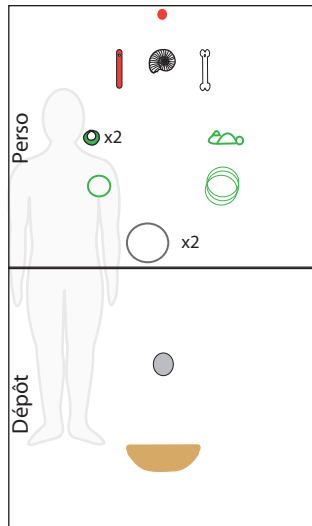


Refranche, T5 de Corne-Guerriot, S1

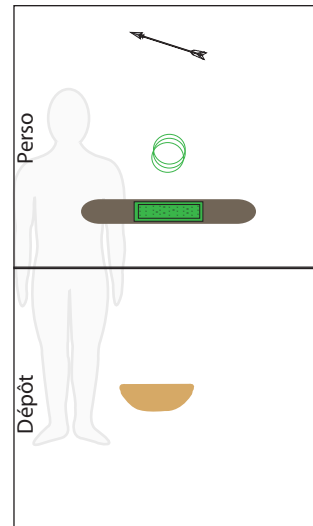
Haute-Saône



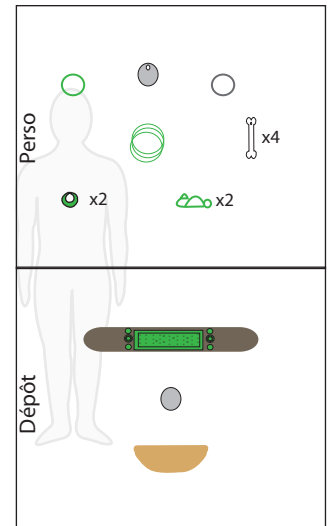
Courtesoult, S23



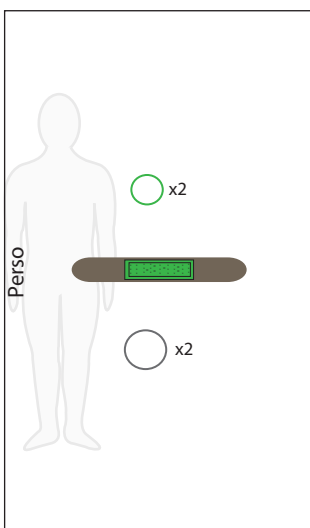
Courtesoult, S28



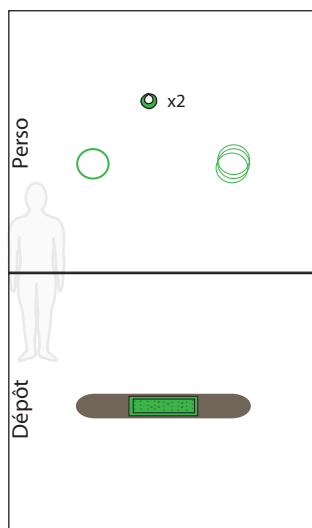
Courtesoult, S3



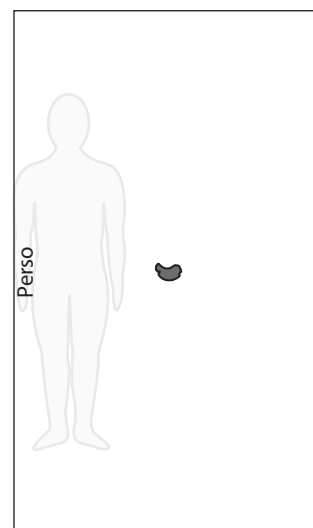
Courtesoult, S48



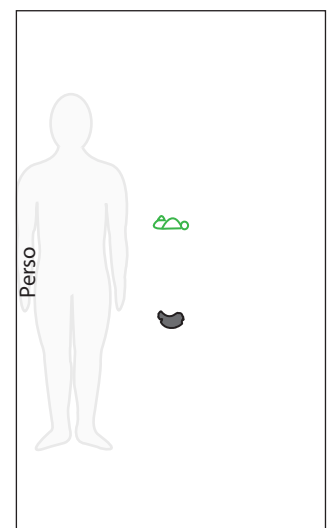
Courtesoult, S13



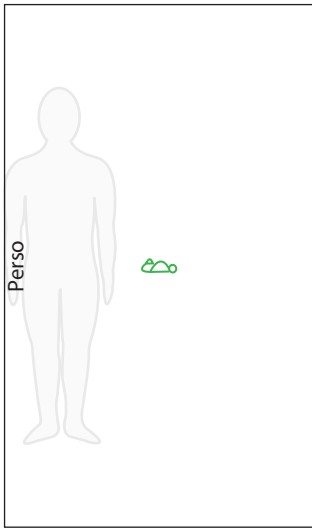
Courtesoult, S19



Courtesoult, S18

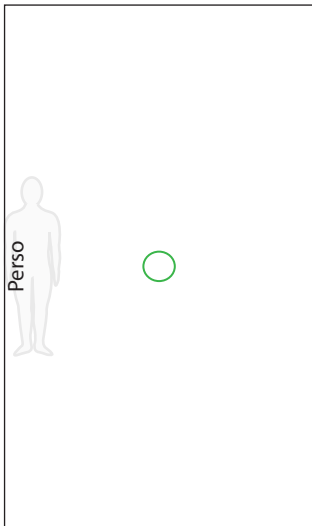


Courtesoult, S15

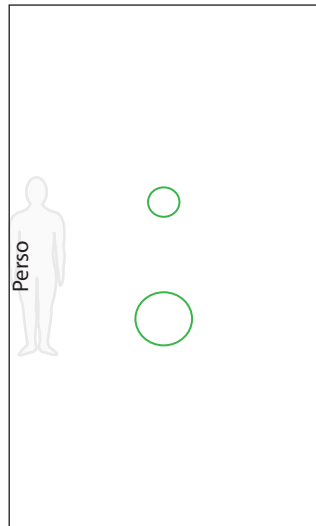


Courtesoult, S45

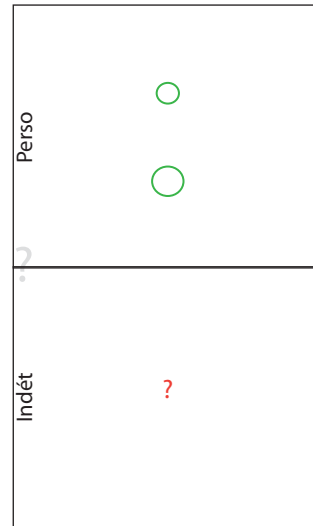
Jura



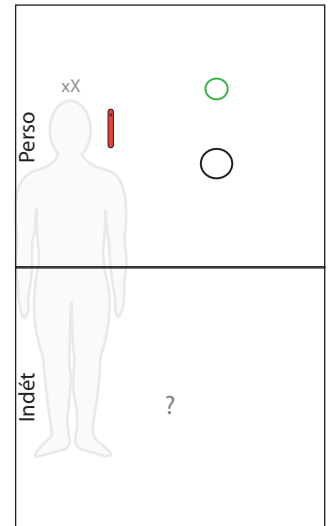
Chilly-sur-Salins, T4 des Moidons, S15



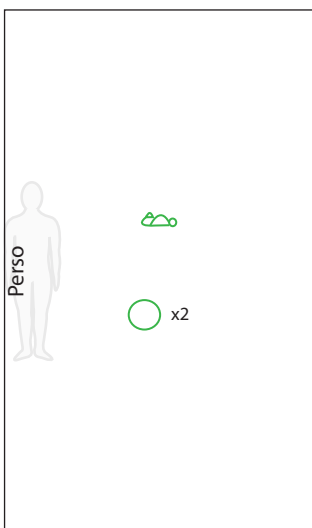
Gevingeey, TF de Granchamp, S3



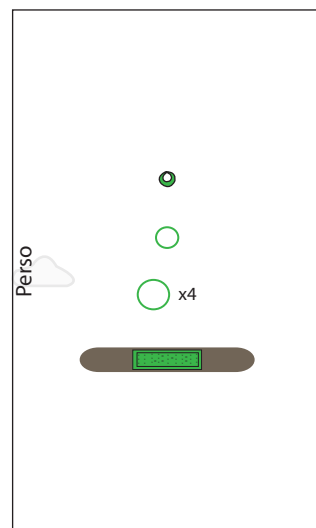
Chilly-sur-Salins, T7 des Moidons, S7



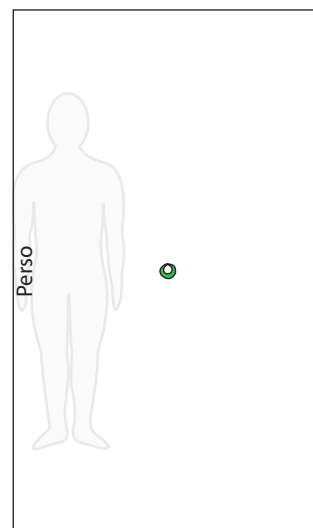
Chilly-sur-Salins, T1 des Moidons, SCh



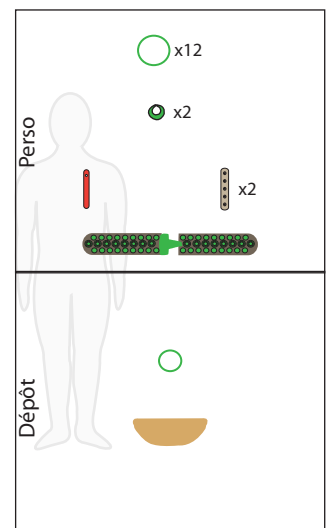
Ivory, T16 de Parancot, Se



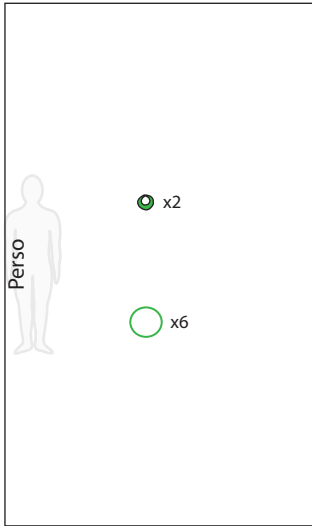
Ivory, T16 de Parancot, S1



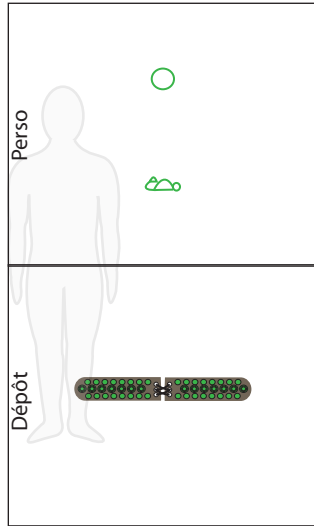
Ivory, T2 des Moidons, S7



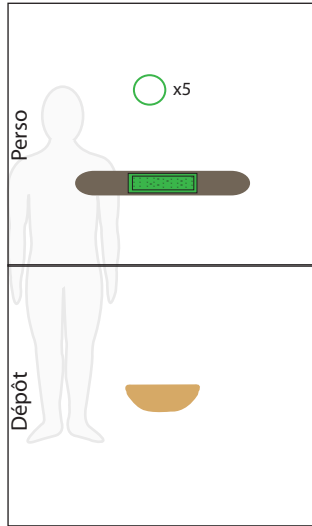
Ivory, T16 Moidons-Sepoit, Sh



Mesnay, T4 de Paraçot, Sb



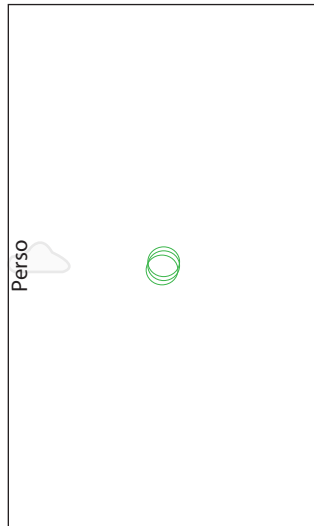
Mesnay, T4 de Paraçot, Sc1



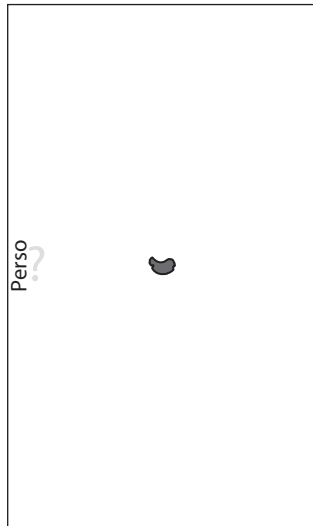
Mesnay, T2 de Paraçot, Se



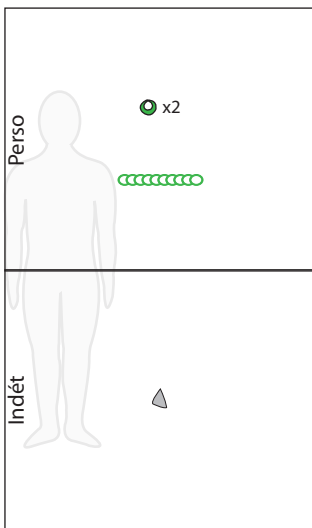
Mesnay, T19 de Paraçot, S4a



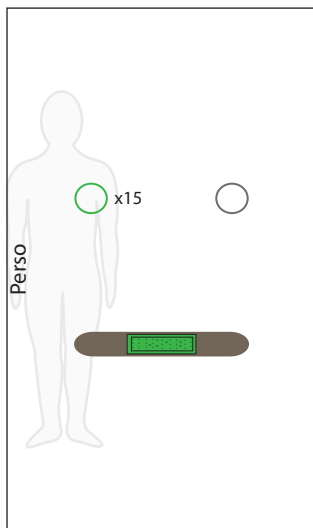
Mesnay, T19 de Paraçot, S4b



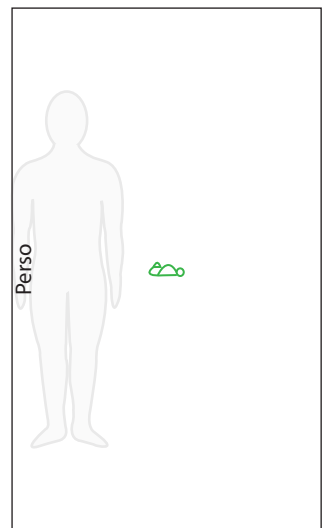
Mesnay, T19 de Paraçot, S4c



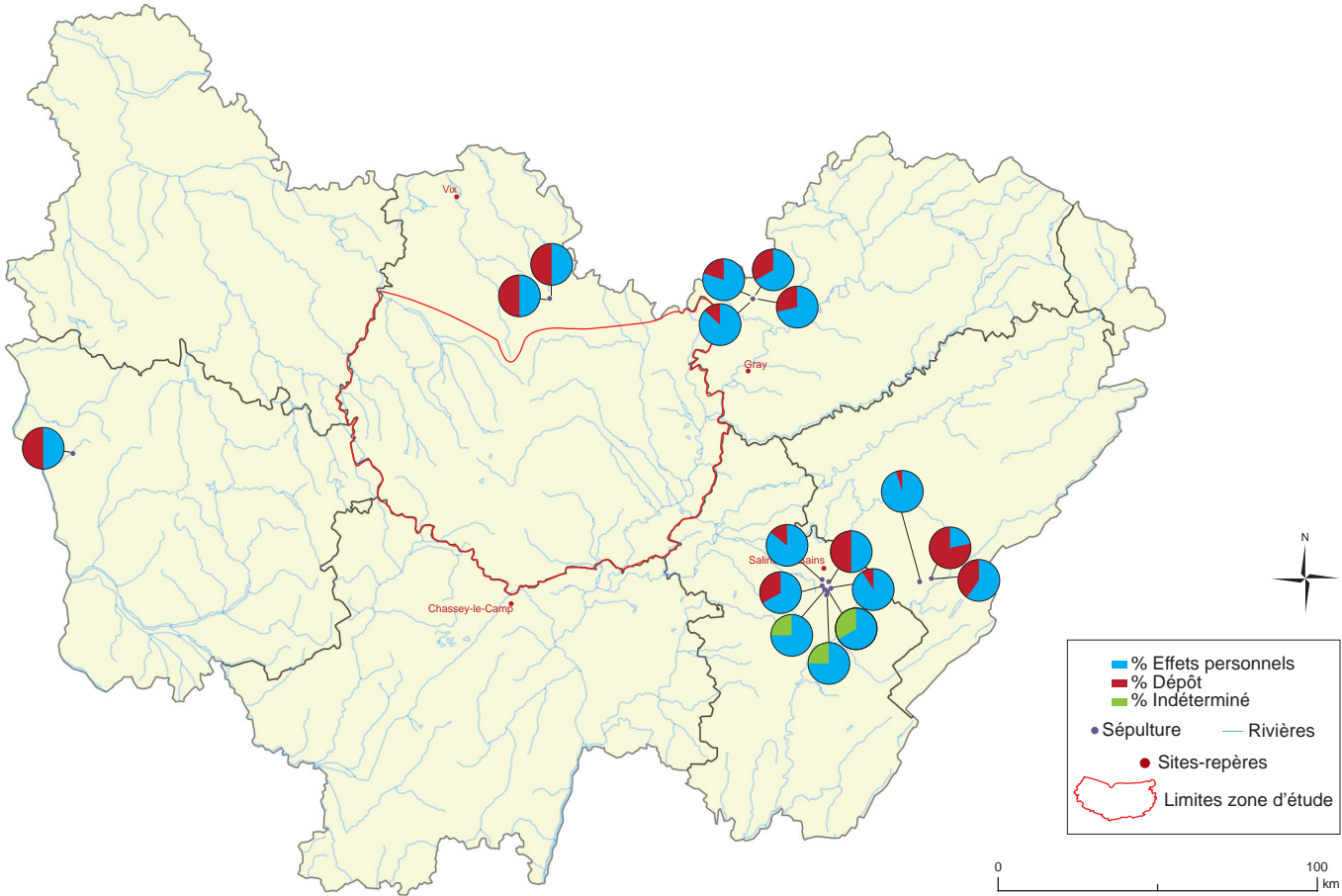
Mesnay, T7 de Paraçot, Sc



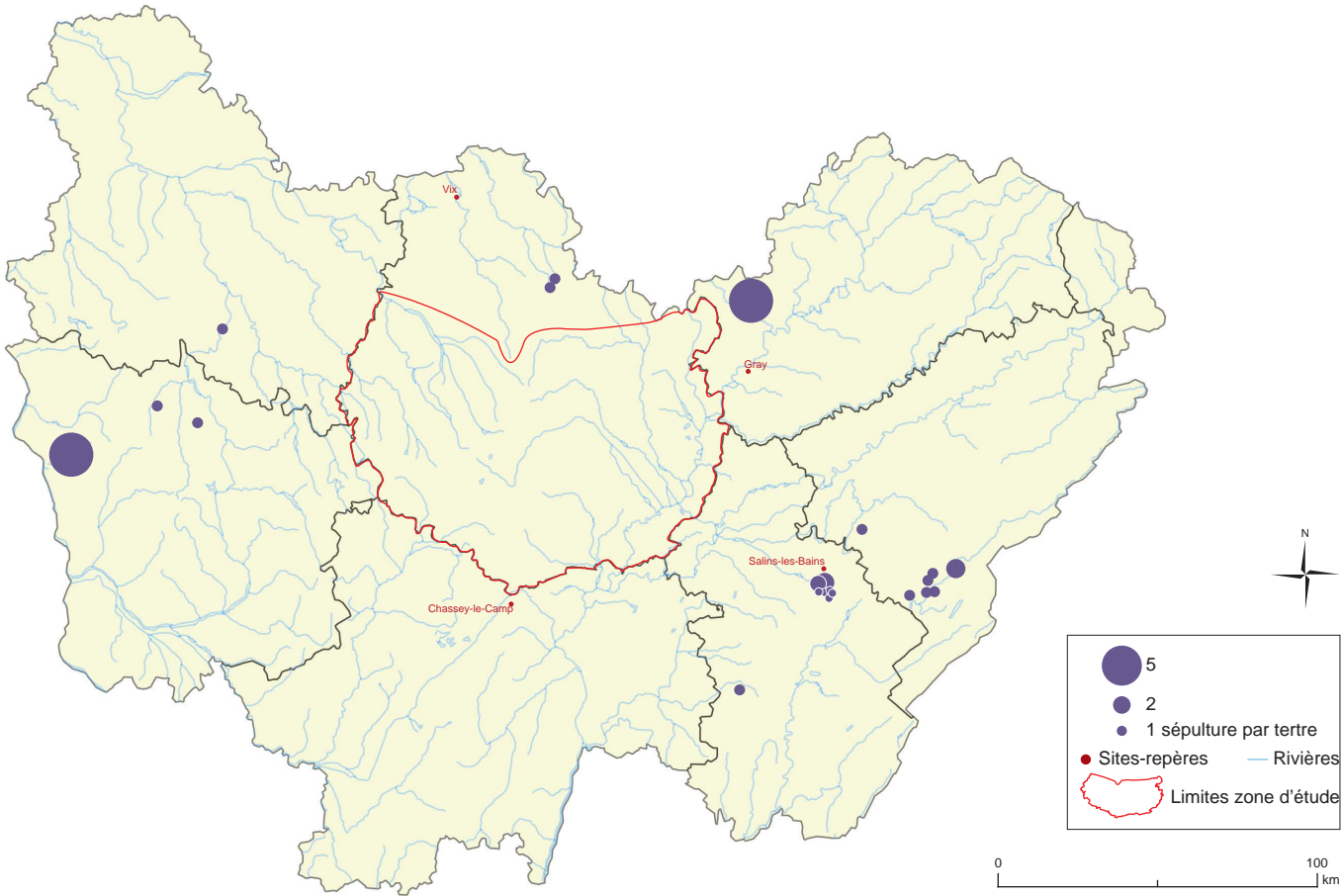
Mesnay, T9 de Paraçot, Sd



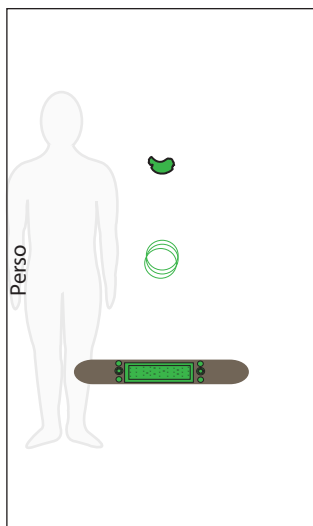
T10 des Moidons, Sb



Assemblages du Hallstatt D1-D2 : proportions des effets personnels et des dépôts.

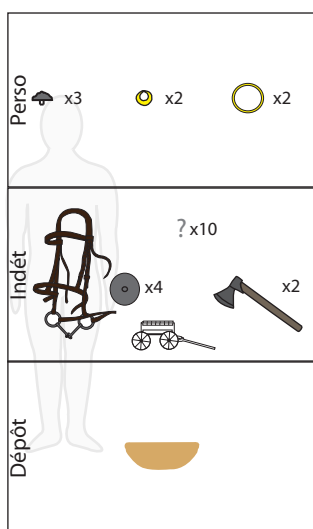


Assemblages du Hallstatt D1-D2 dont les effets personnels représentent la totalité du mobilier.



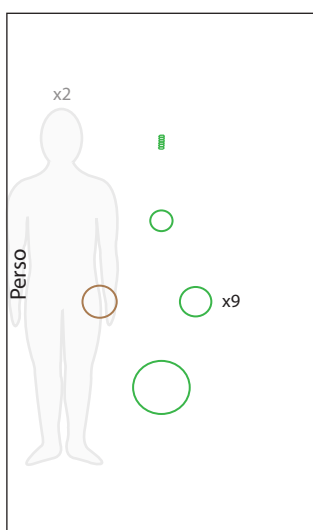
Prâlon, S1

Côte-d'Or septentrionale

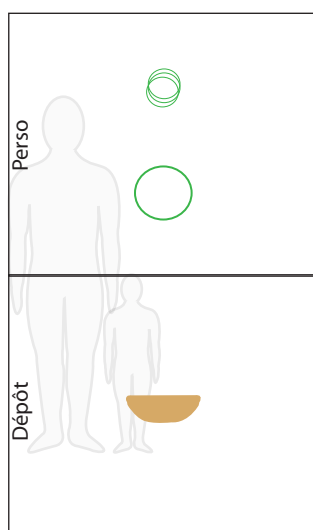


Sainte-Colombe-sur-Seine,  
T. La Butte, S1

Nièvre

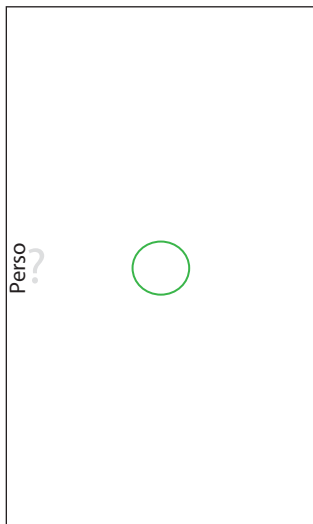


Ciez, T1, S18a et b

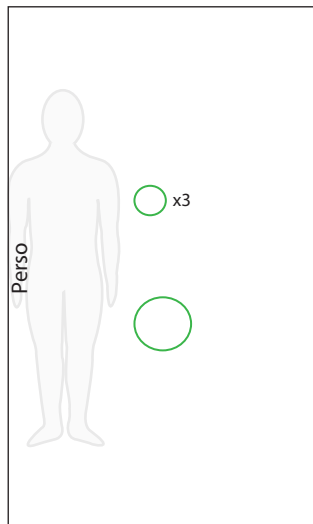


Oisy, T2, S1a et b

Assemblages du Hallstatt D2 en Côte-d'Or méridionale, en Côte-d'Or septentrionale et dans la Nièvre.

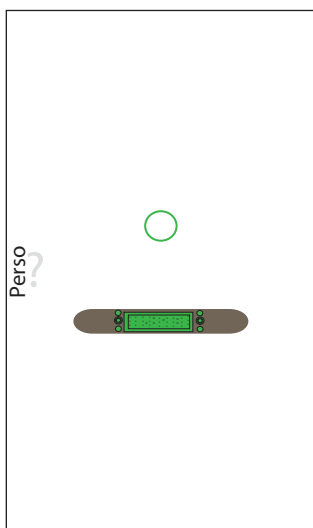


Blannay, T1 de Rochignard, S3



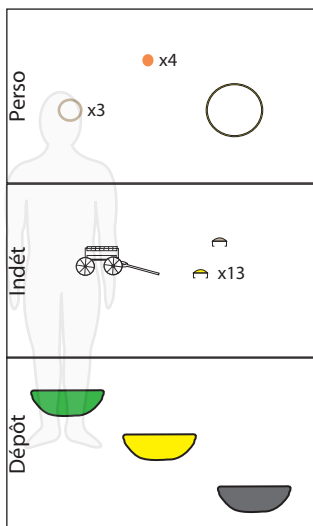
Brosses, T2 Bois des Collerets, S1

Doubs



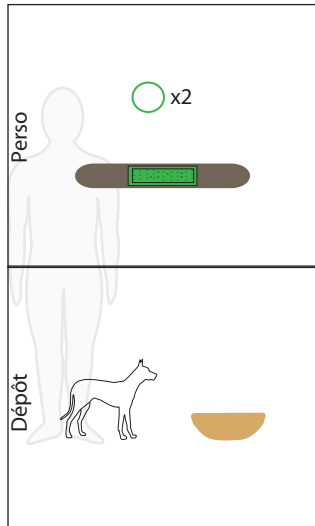
La Rivière-Drueon,  
T. la Vierge, SA

Haute-Saône

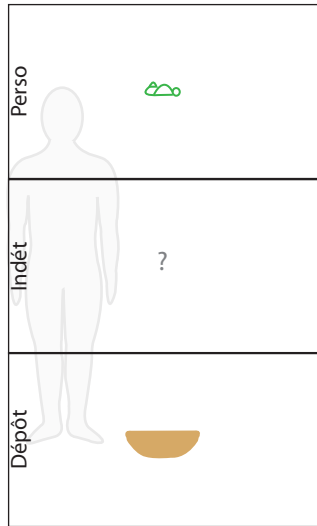


Apremont, T1 Motte aux Fées, S1

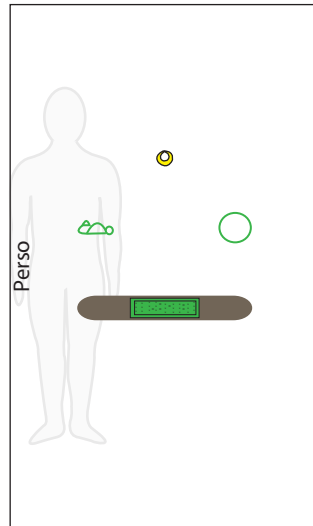




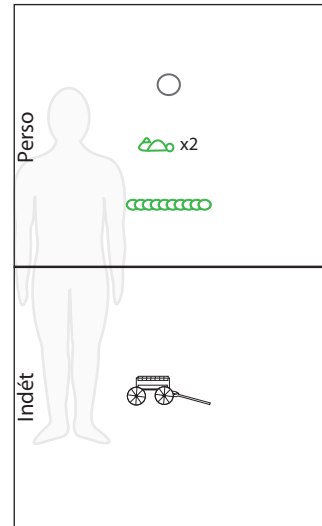
Ivory, T16 des Moidons, Sg



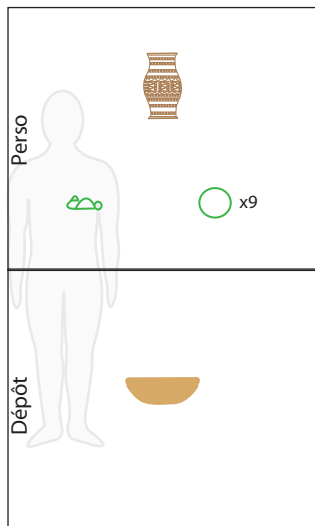
Ivory, T17 de Paraçot, Sb



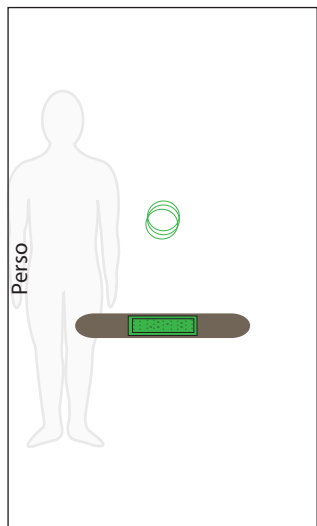
Ivory, T21 du Champ-Peupin, Sb



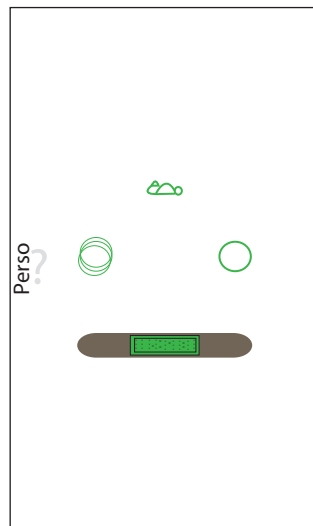
Ivory, T21 du Champ-Peupin, Sd



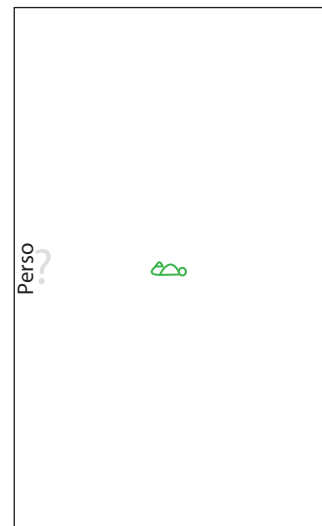
Mesnay, T1 de Paraçot, Sn



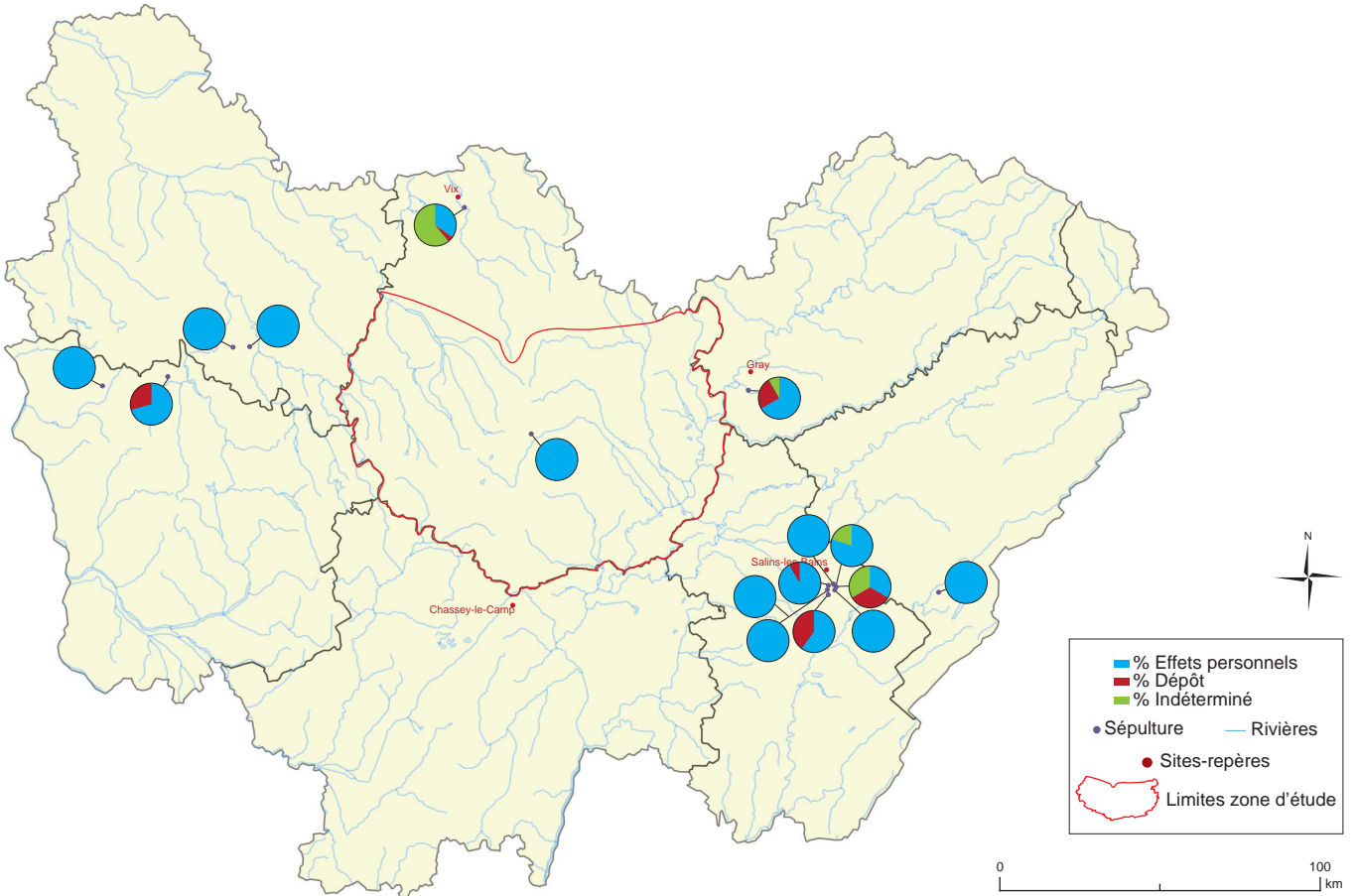
Mesnay, T2 de Paraçot, Sd



Mesnay, T4 de Paraçot, Se



Mesnay, T4 de Paraçot, Sf

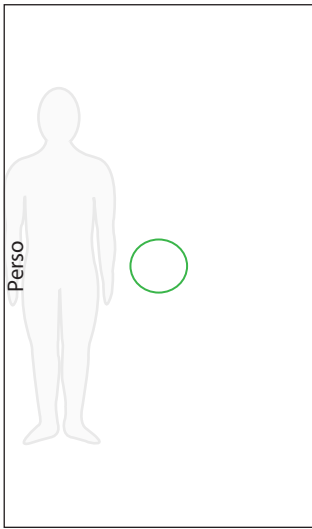


Assemblages du Hallstatt D2 : proportions des effets personnels et des dépôts.

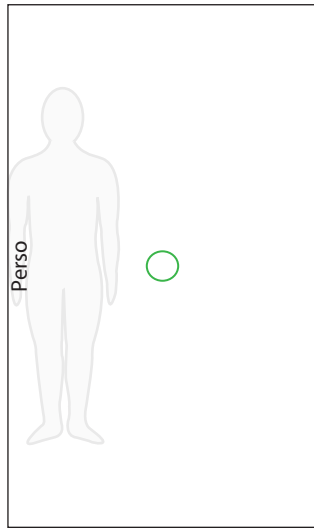


Assemblages au Hallstatt D2 : mobilier composé uniquement d'effets personnels.

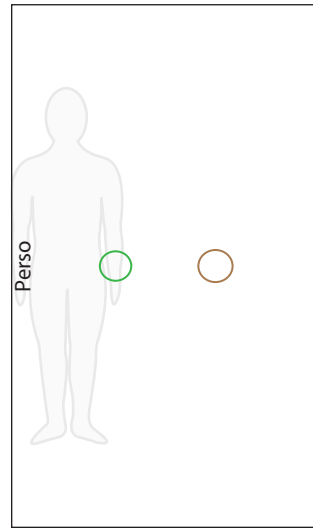
Côte-d'Or méridionale - zone d'étude



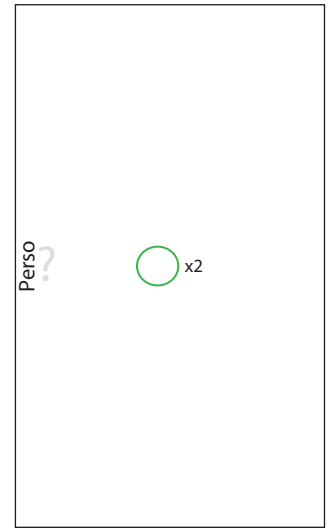
Bressey-sur-Tille, S93



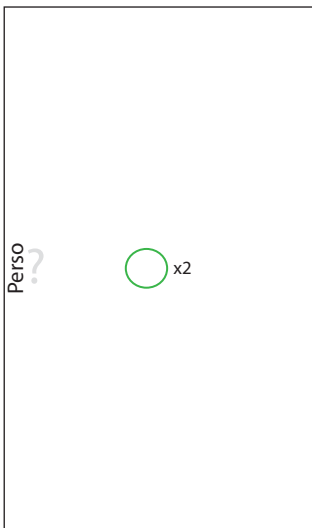
Bressey-sur-Tille, S15



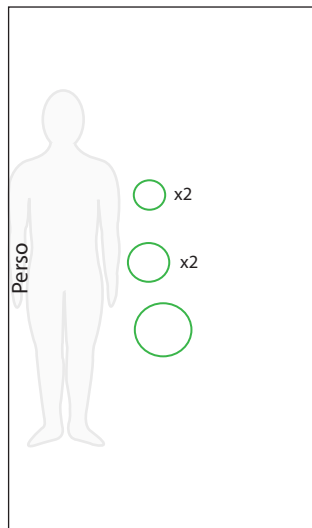
Bressey-sur-Tille, S40



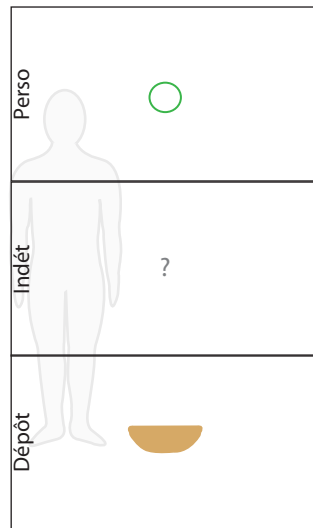
Bressey-sur-Tille, S8



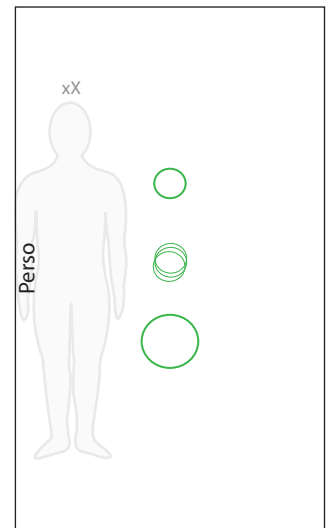
Bellenot-sous-Pouilly,  
T. Rente Samson, S1



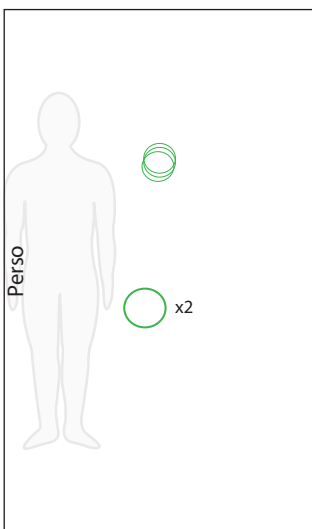
Couchey,  
T. Bois de la Jeune Ronce, S3



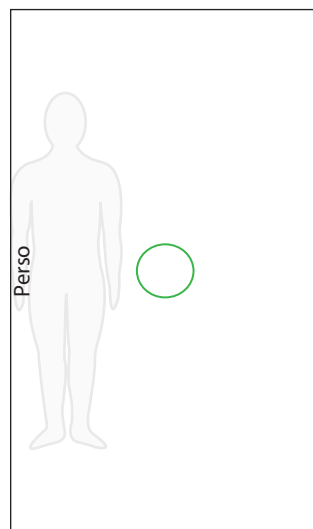
Couchey,  
T1 Rente Neuve, S10



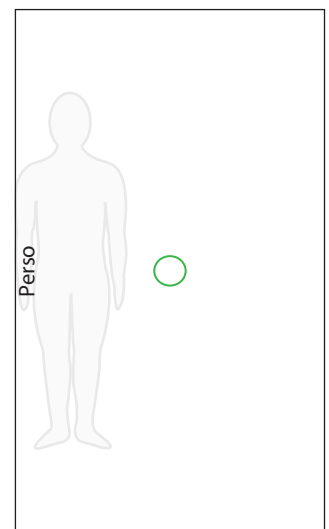
Couchey,  
T. Combe Pévenelle, S34



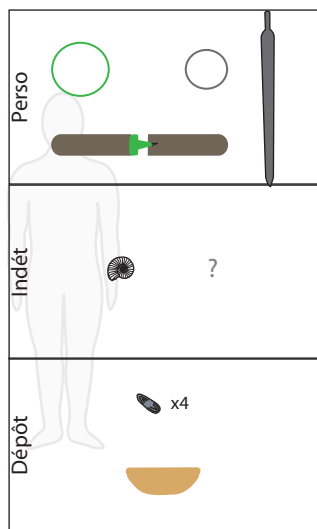
Créancey,  
T.5 Murots Bleus, S2



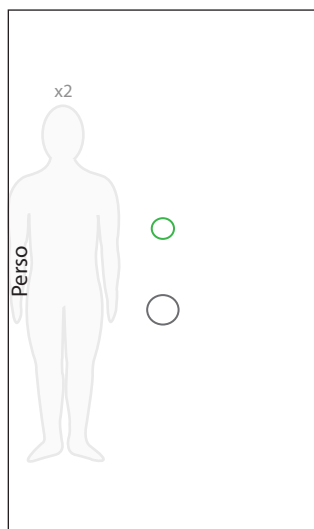
Cussy-la-Colonne,  
T. Bois du Deffend, S1



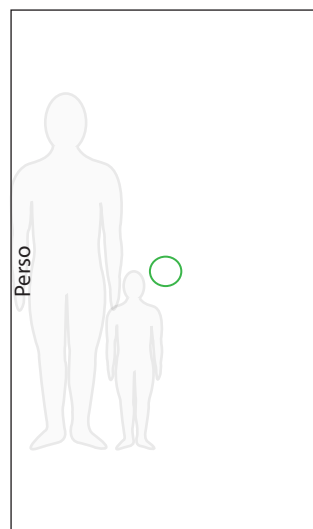
Cussy-la-Colonne,  
T. Bois du Deffend, S2



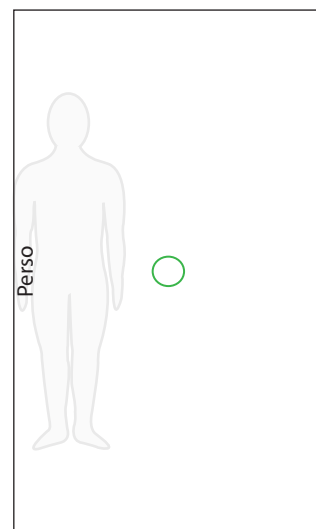
Fleurey-sur-Ouche, T10, SB



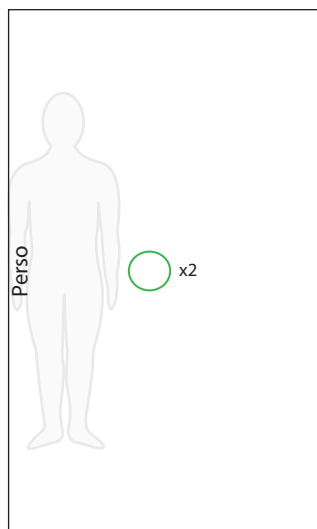
Fleurey-sur-Ouche, T16, S5a et b



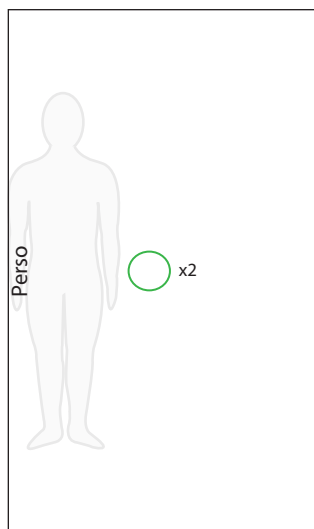
Fleurey-sur-Ouche, T3, SC



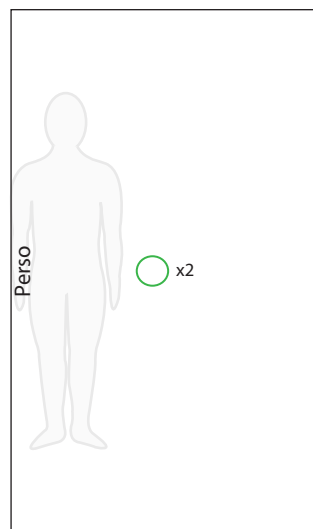
Fleurey-sur-Ouche, T4, SA



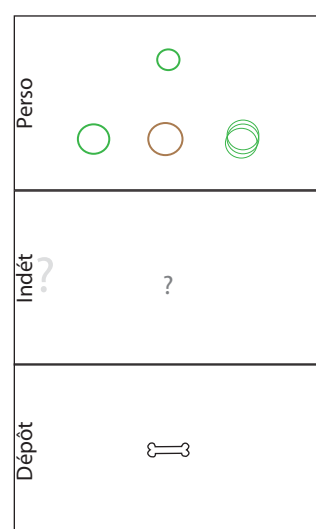
Meloisey, TA, S11



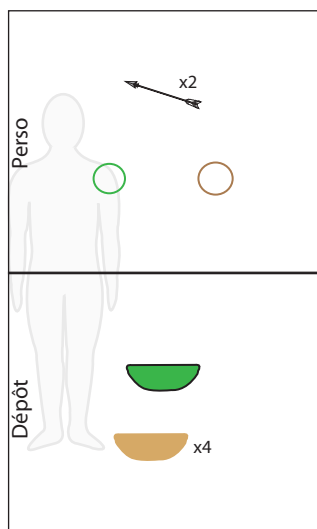
Meloisey, TA, S12



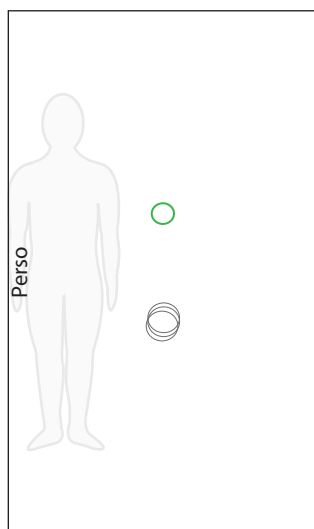
Meloisey, TA, S13



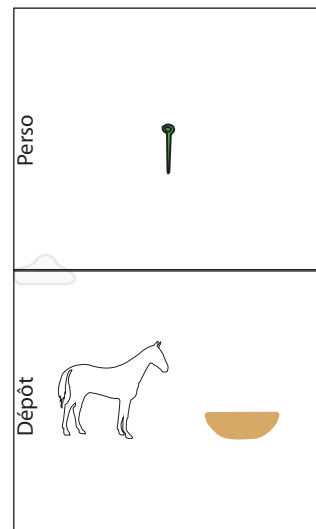
Panges, T1, S1



Thury, T1 de La Pré, S1

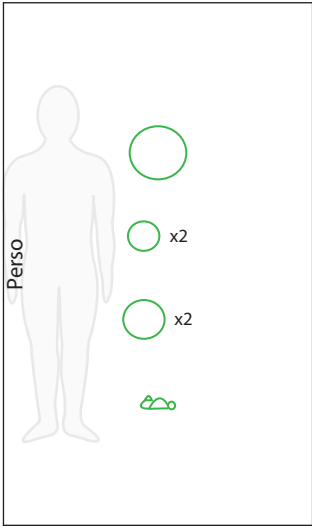


Thury, T3 de La Pré, S1

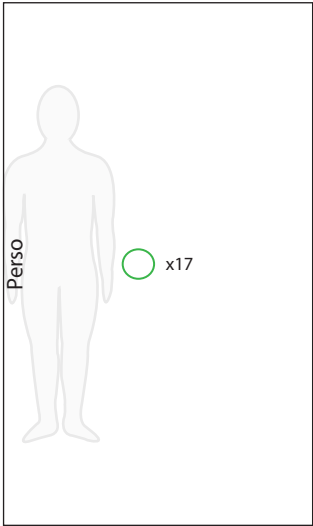


Saint-Romain, T. Bois de Moléchar, S1

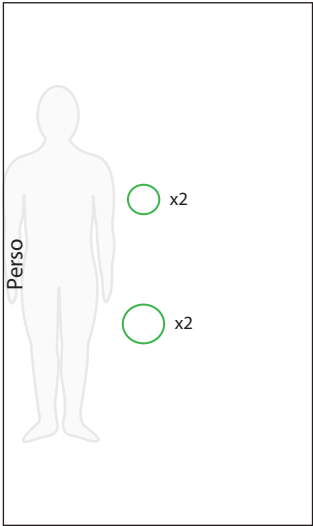
Côte-d'Or septentrionale



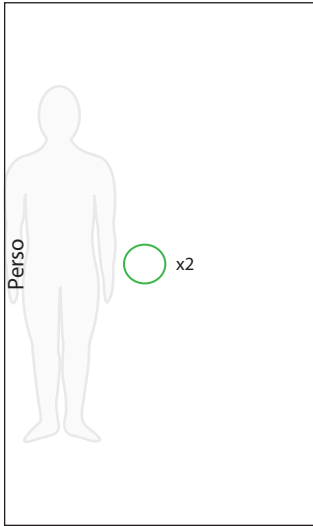
Minot, T. Banges II, SD



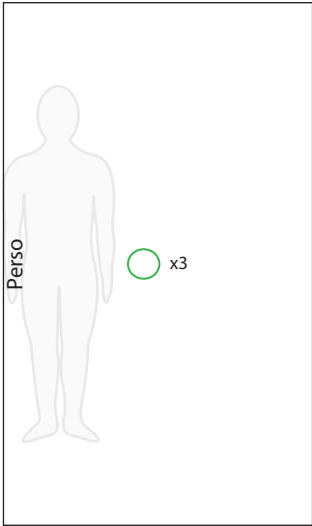
Minot, T. Banges II, SG



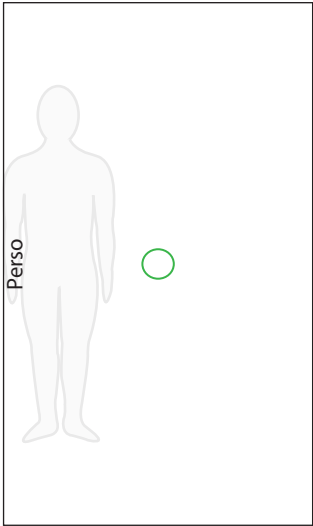
Minot, T. Banges III, SE



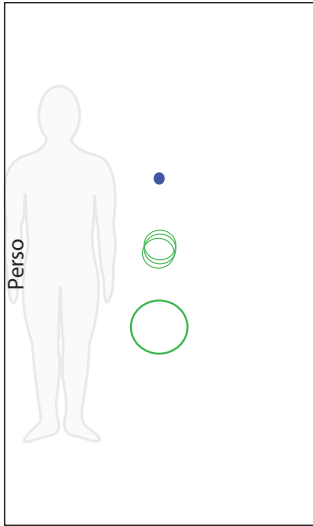
Minot, T. Banges III, SF



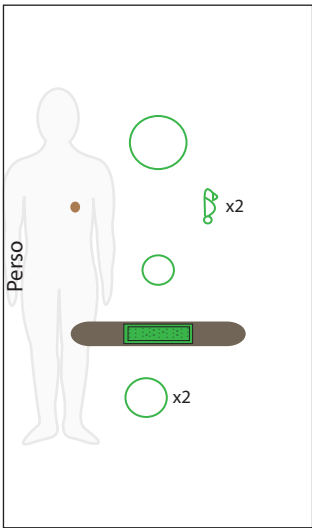
Minot, T. Banges IV, SN



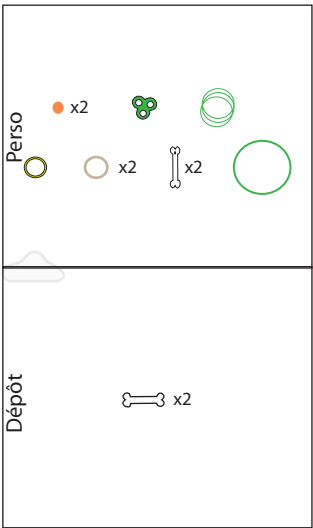
Minot, T. Banges IV, SQ



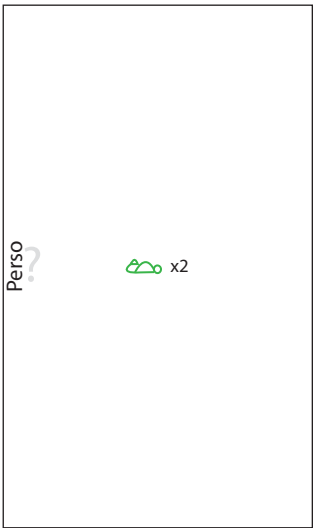
Minot, T. Sous-le-Breuil 3, SA



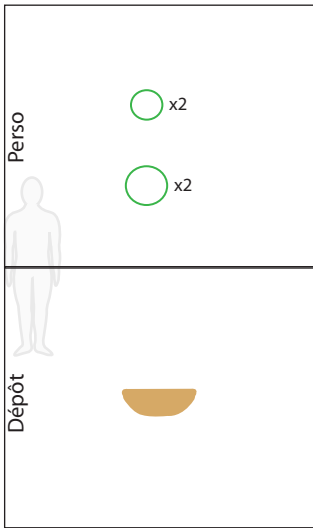
Minot, T. Banges XV, SA



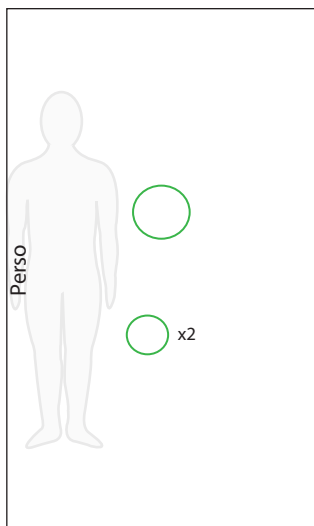
Minot, T. Banges XV, SE



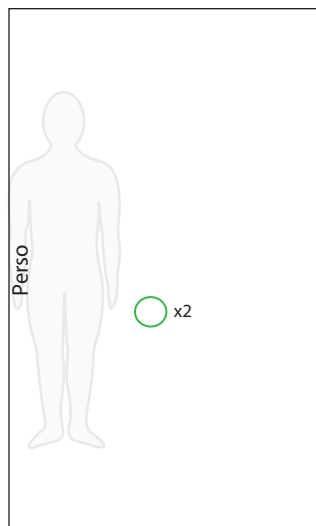
Minot, T. Banges XV, SF



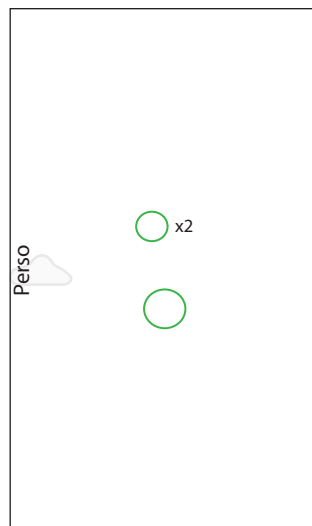
Minot, T. Banges XV, SL



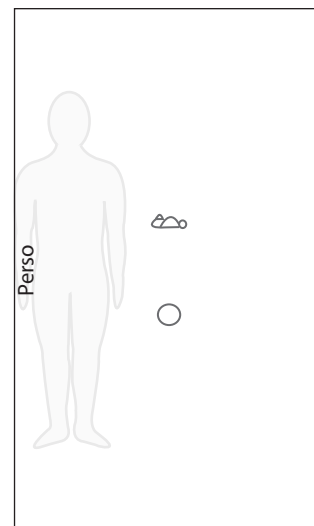
Minot, T. Crais aux Lièvres, S3



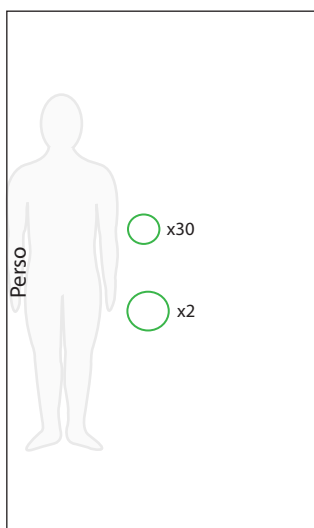
Minot, T. Crais aux Lièvres, S6



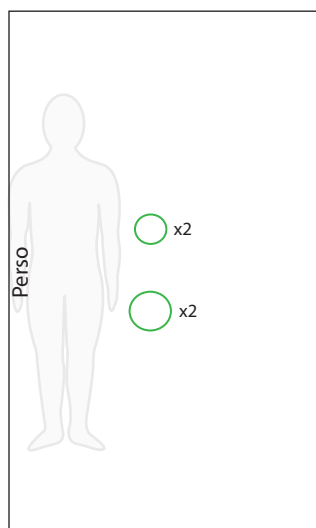
Minot, T. Crais aux Lièvres, S7



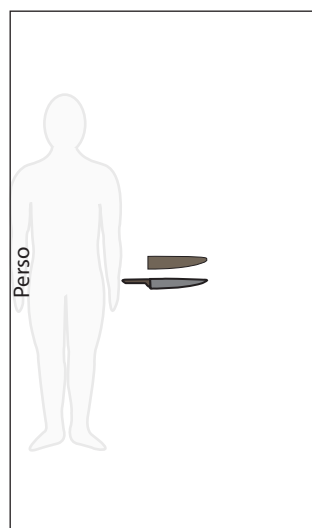
Minot, T. des Vendues de Fraignot, SA



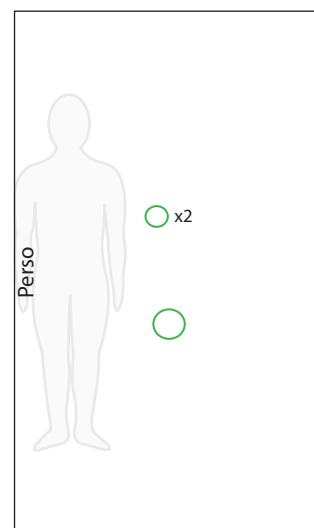
Minot, T. Crais de Charmes, S2



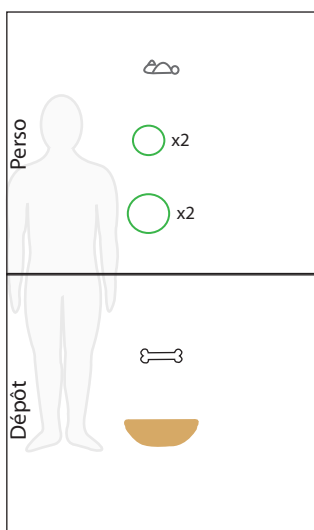
Minot, T. Crais de Charmes, S3



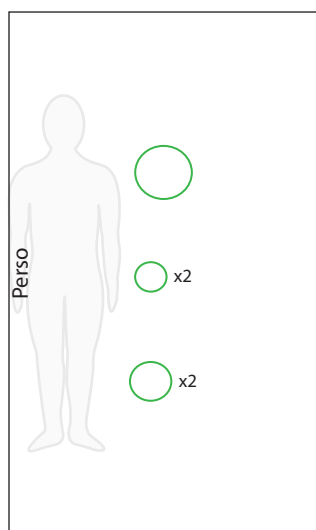
Minot, T. Crais de Charmes, S4



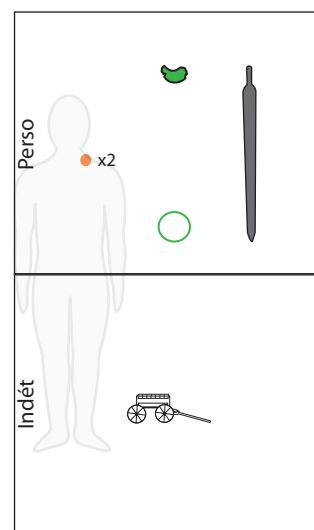
Minot, T. de Thorey, S1



Minot, T. de La Trémoille II, S1

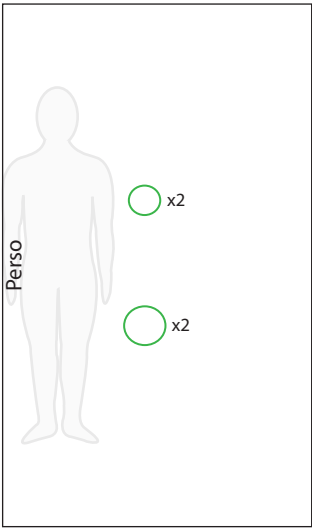


Minot, T. de La Trémoille I, S1

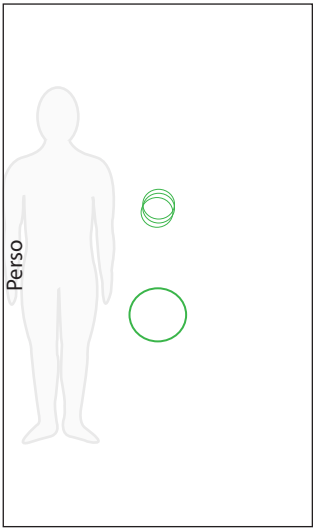


Magny-Lambert, T. du Trembloi, SA

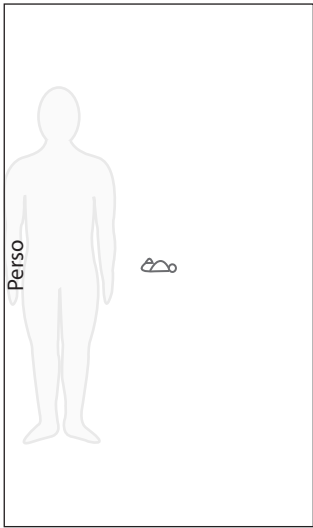
Côte-d'Or septentrionale



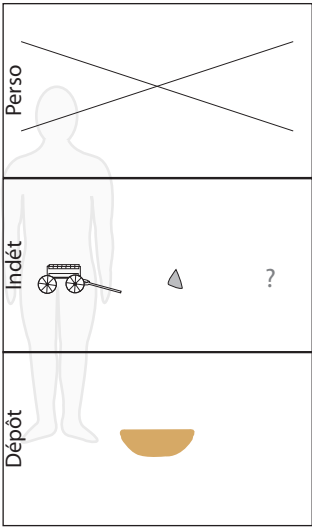
Maisey-le-Duc,  
T3 Tête-de-Maisey, S6



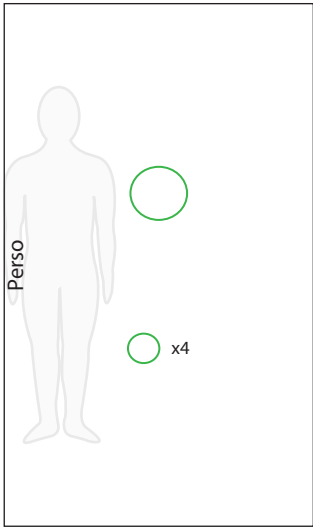
Meulson, T. de Tarperon I, S4



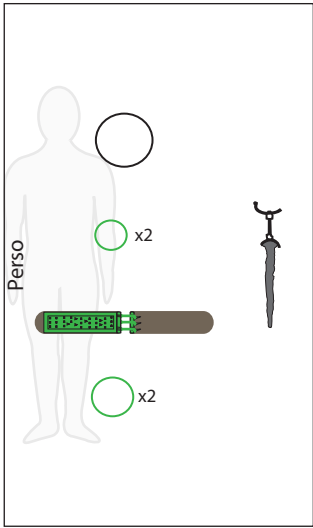
Nod-sur-Seine, T. Pierre-Cenant, S1



Veuhailles-sur-Aube,  
T. du Fourneau, S1

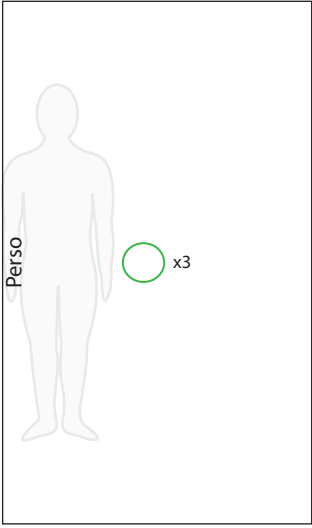


Vernois-les-Vesvres,  
T. Champberceau 115, S12

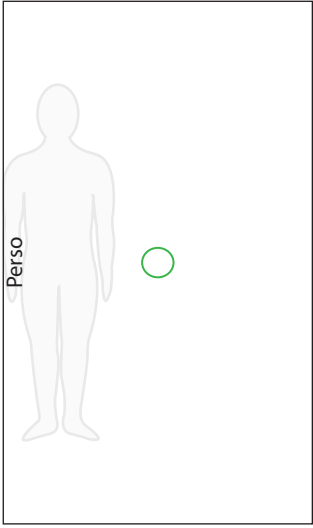


Vernois-les-Vesvres,  
T. Champberceau 115, S5

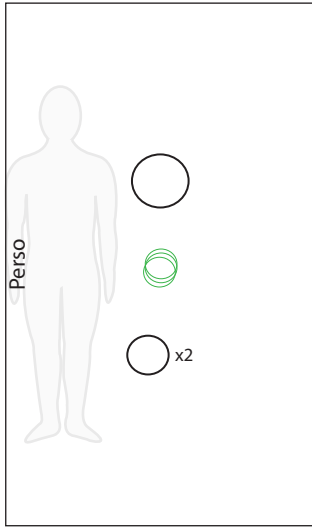
Nièvre



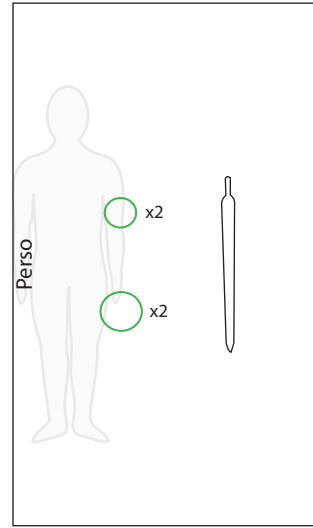
Chaulgnes, S1



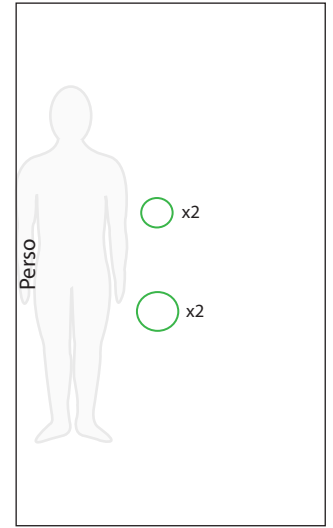
Oisy, T4, S1



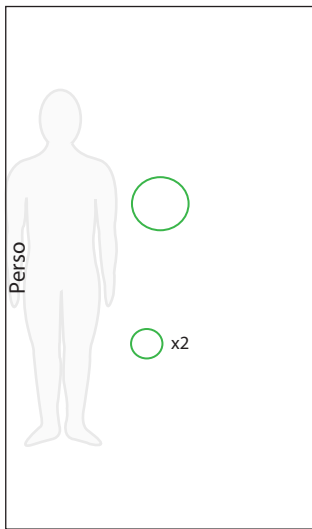
Annay-la-Côte, T. 1878, S1



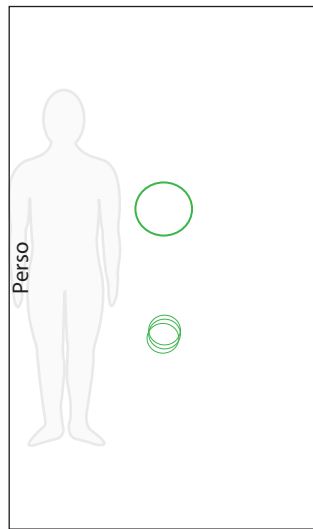
Thory, S1



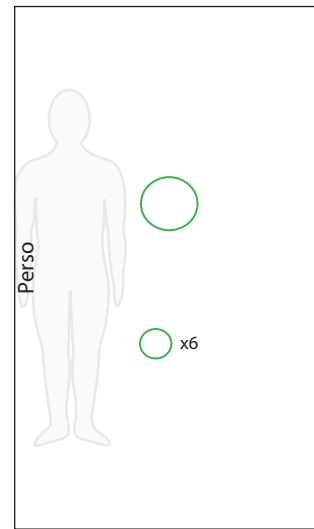
Thory, S2



Chatel-Censoir,  
T.A des Rouesses, S1

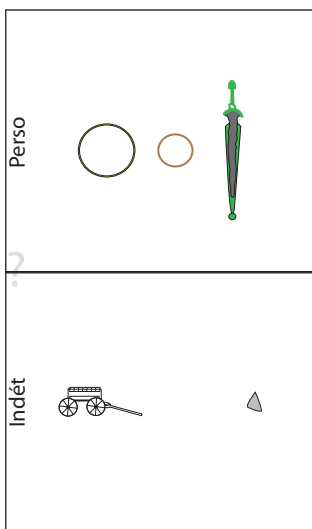


Chatel-Censoir,  
T.A des Rouesses, S2

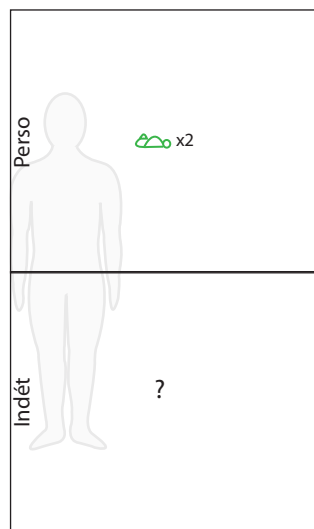


Chatel-Censoir,  
T. Bois des Brosses, S1

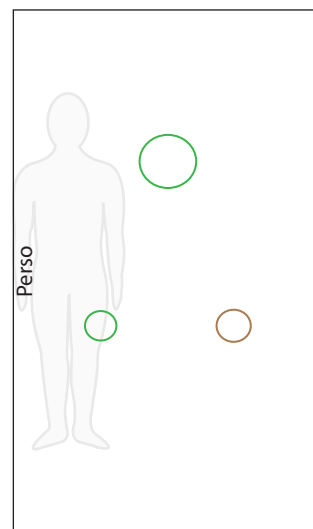
Haute-Saône



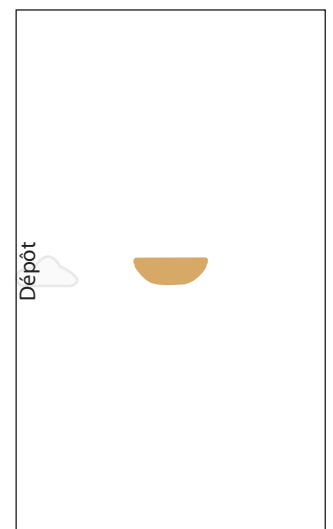
Apremont,  
T2 de la Motte aux Fées, S1



Courtesoult, S38



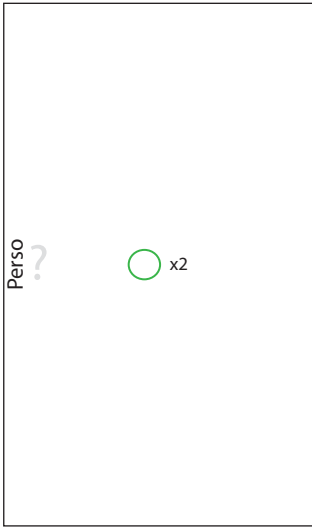
Mantoché,  
T4 du Bois d'Apremont, S1



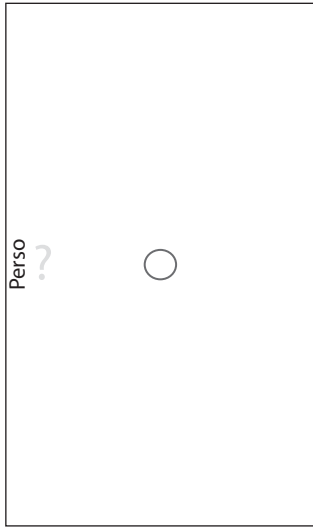
Mercey-sur-Saône,  
T1 du Bois du Vernois, S1



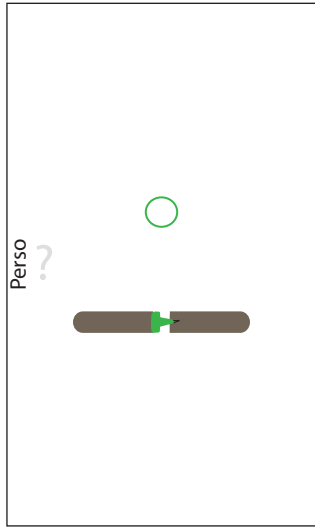
Doubs



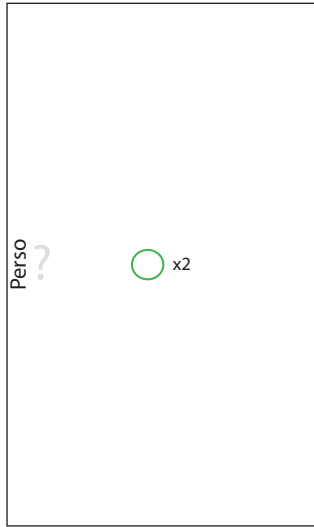
La Rivière-Drueon, T2 de la Décharge, S1



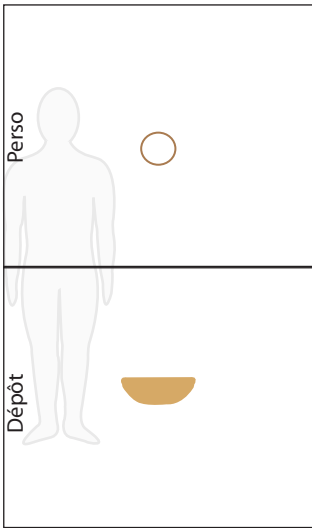
La Rivière-Drueon, T2 de la Décharge, S2



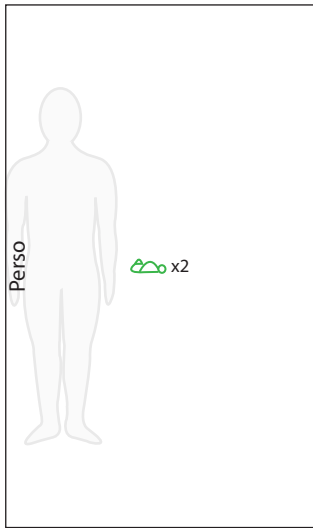
La Rivière-Drueon, T2 de la Décharge, S3



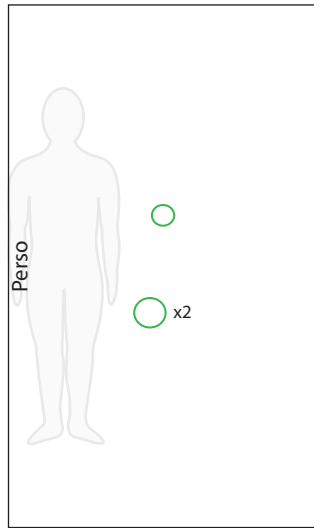
La Rivière-Drueon, T2 de la Décharge, S4



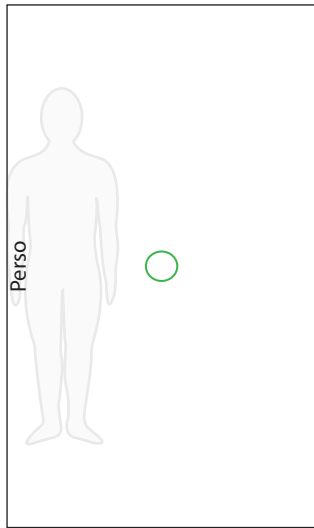
La Rivière-Drueon, T1 du Grand Communal, S1



La Rivière-Drueon, T. de La Loge, S1

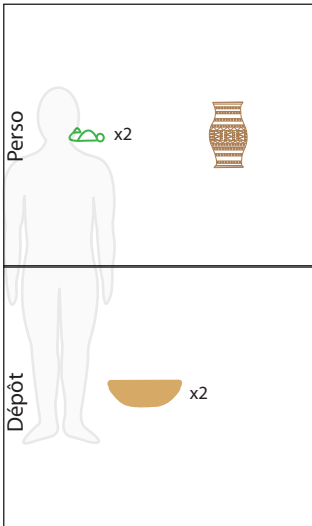


La Rivière-Drueon, T. des Gentianes, S1

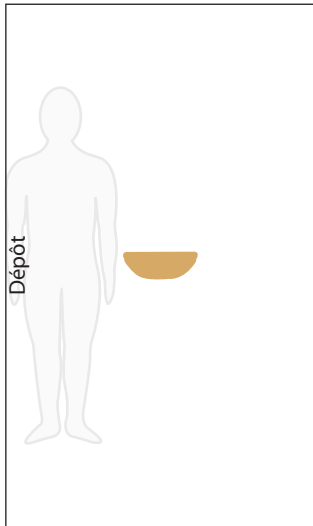


La Rivière-Drueon, T. des Gentianes, S3

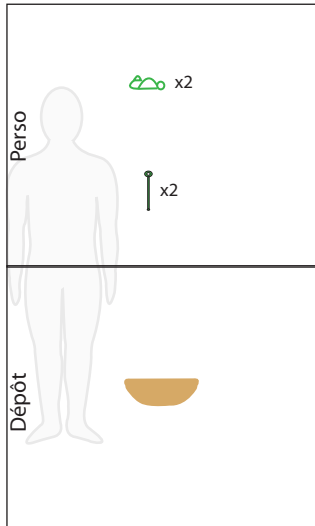
Jura



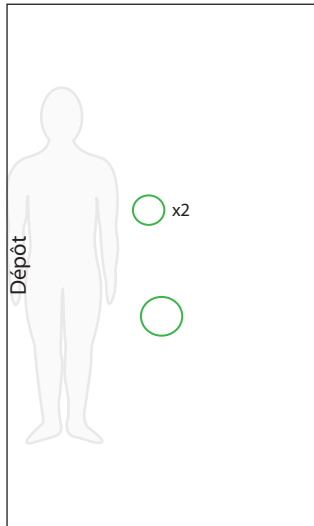
Chilly-sur-Salins, T1 des Moidons, S4



Chilly-sur-Salins, T1 des Moidons, S6

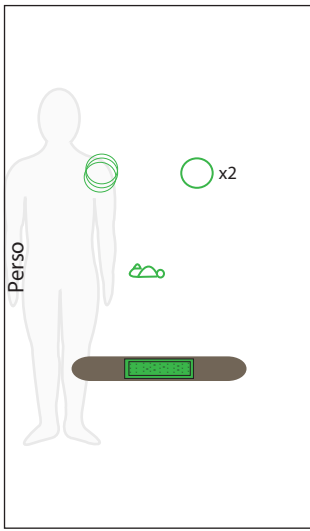


Ivory, T21 de Parancot Champ-Peupin, Sc

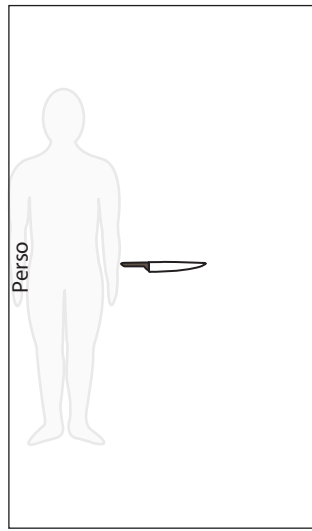


Ivory, T8 des Moidons, Sc

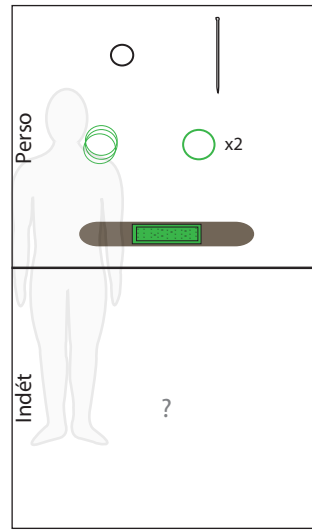
Jura



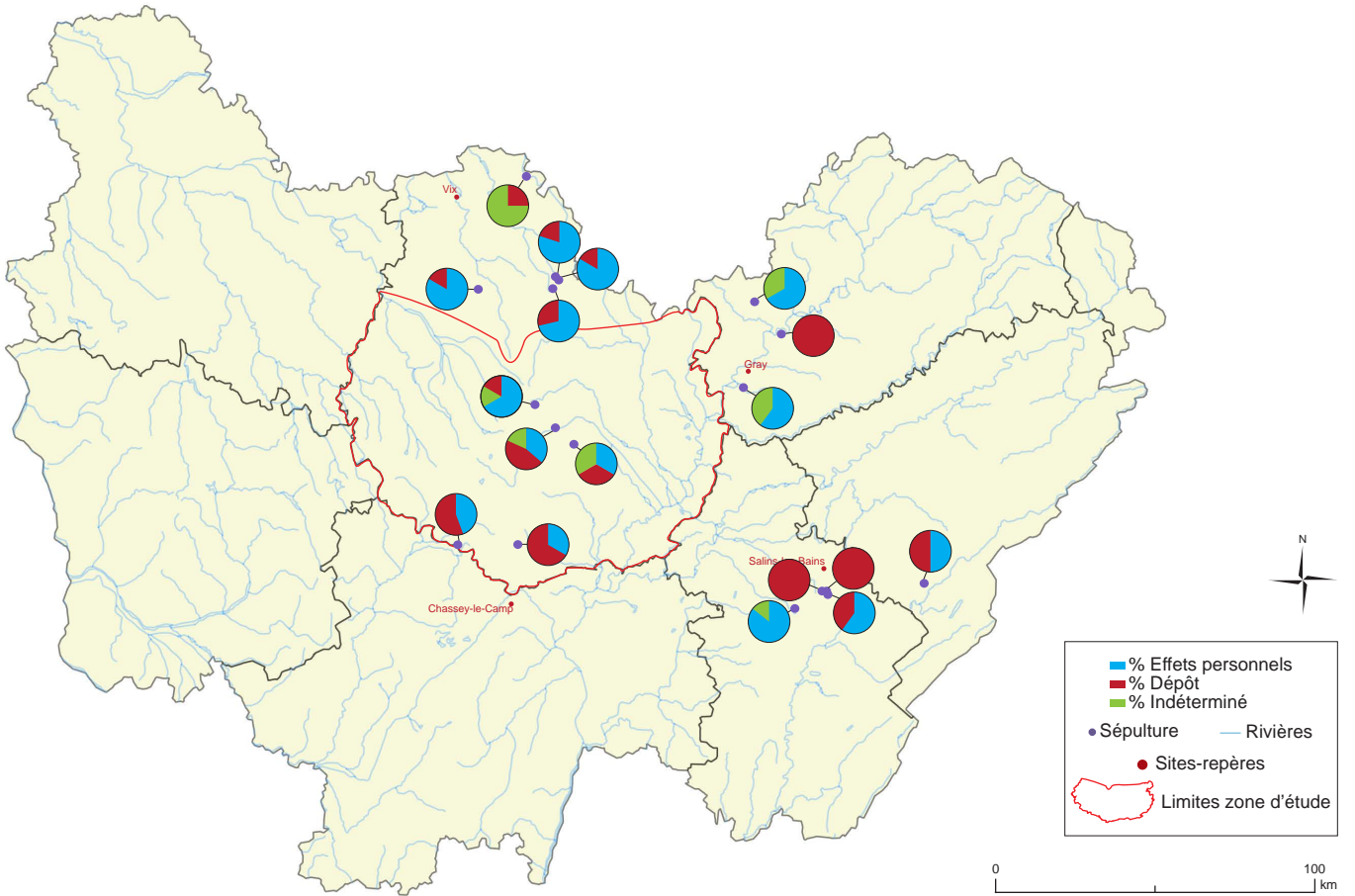
Mesnay,  
T20 de Parancot, S1



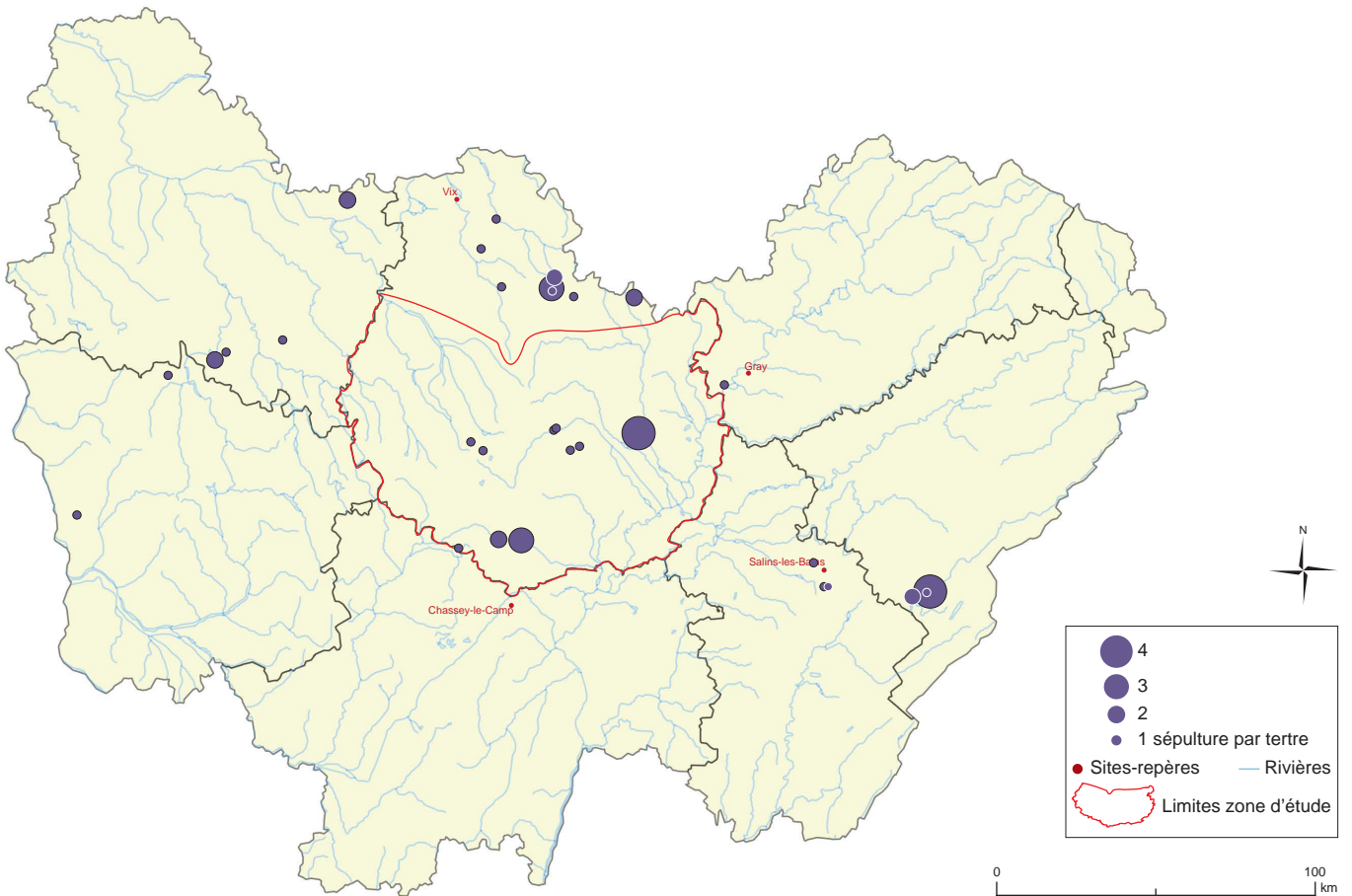
Aiglepierre,  
T. de Côte de Bellu, S1



Chamole, S1

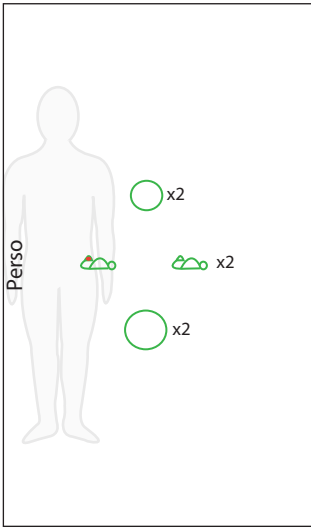


Assemblages du Hallstatt D2-D3 : proportion des effets personnels et des dépôts.

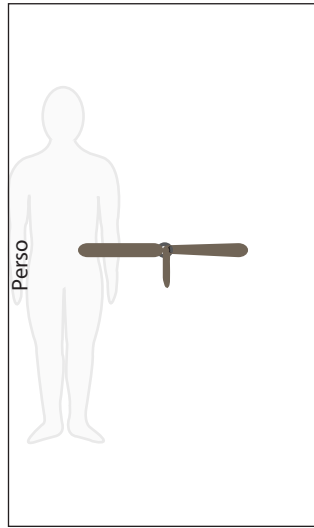


Assemblages du Hallstatt D2-D3 : mobilier composé uniquement d'effets personnels.

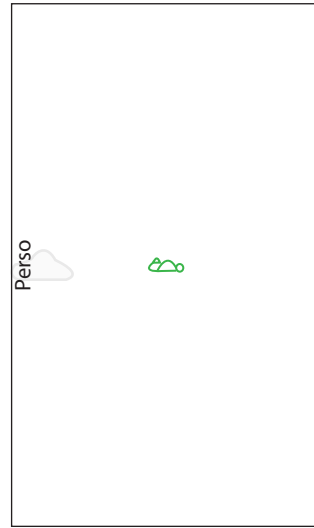
Côte-d'Or méridionale - zone d'étude



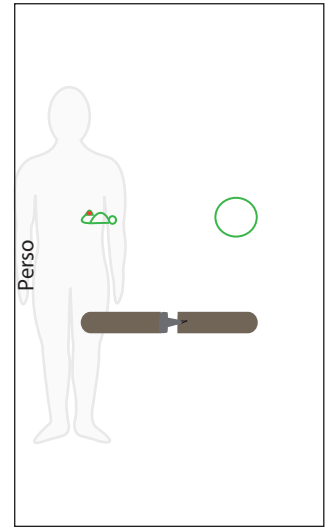
Bressey-sur-Tille, S114



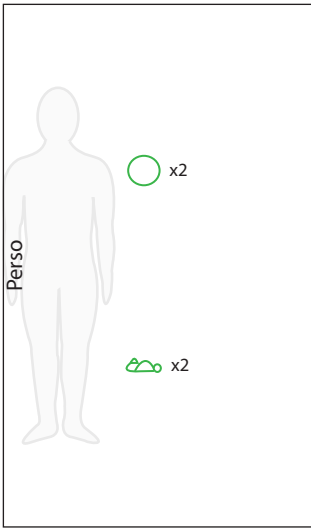
Bressey-sur-Tille, S17



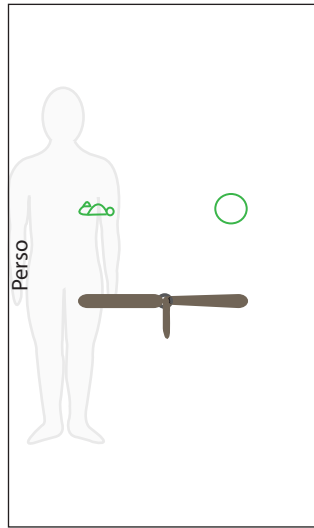
Bressey-sur-Tille, S22



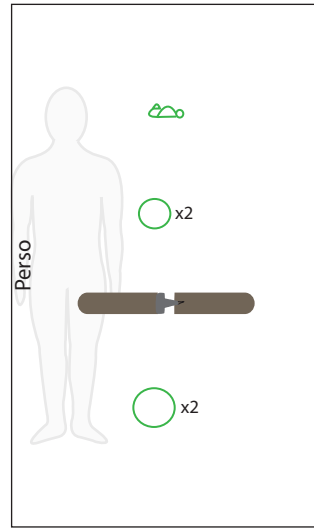
Bressey-sur-Tille, S64



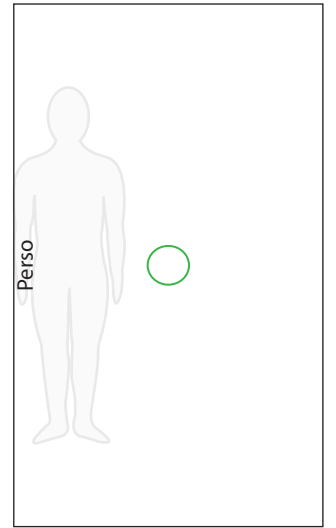
Bressey-sur-Tille, S67



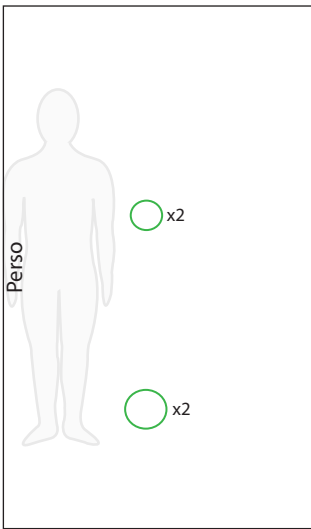
Bressey-sur-Tille, S68



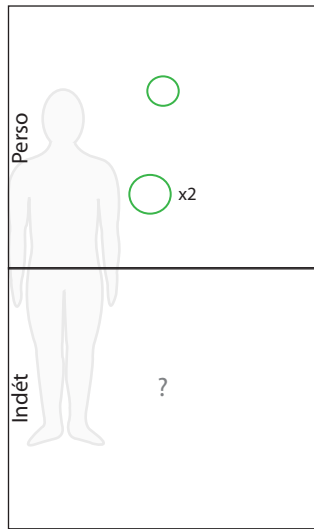
Bressey-sur-Tille, S82



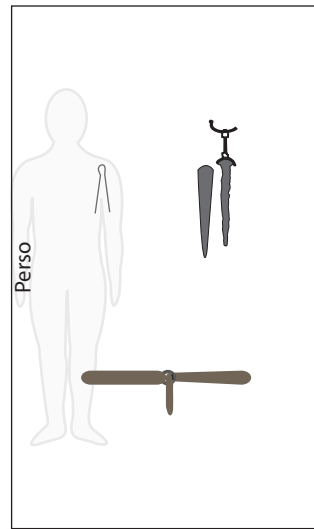
Villecomte,  
T. Jean-Jacques, S2




Couchey, T1 Rente Neuve, S11



Couchey, T1 Rente Neuve, S12

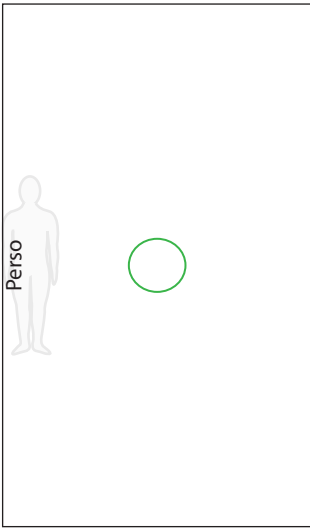


Couchey, T3 Rente Neuve, S1

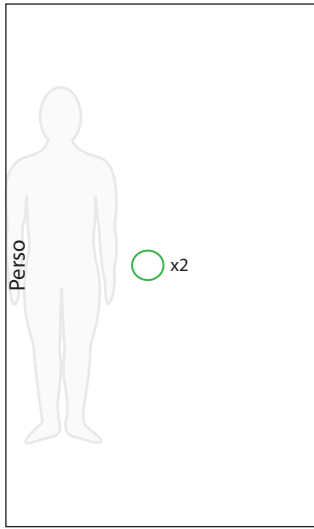


Villecomte, T. Charmodot, S10

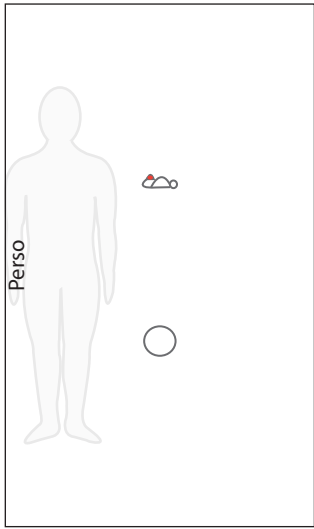
Côte-d'Or méridionale - zone d'étude



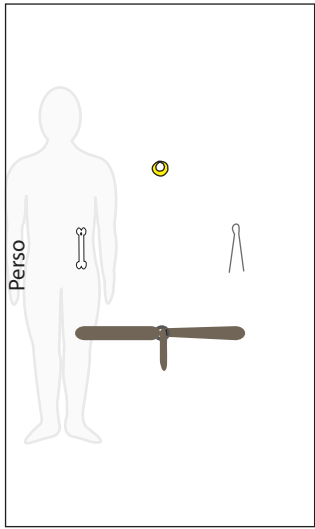
Lantilly, SM



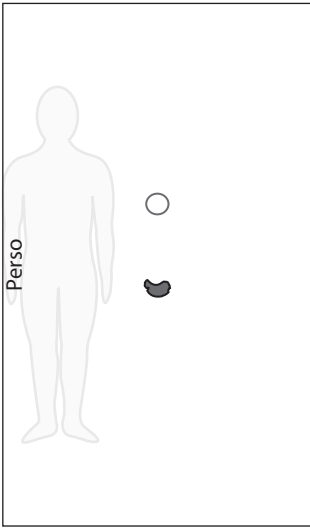
Lantilly, SV



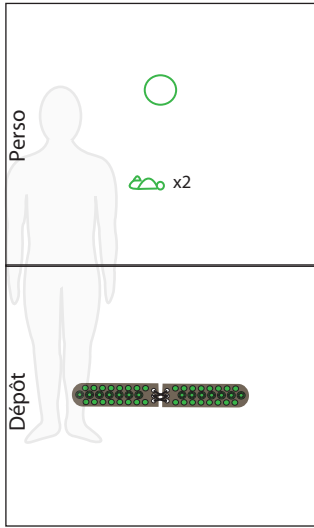
Martrois,  
T1 du Bouhot, S7



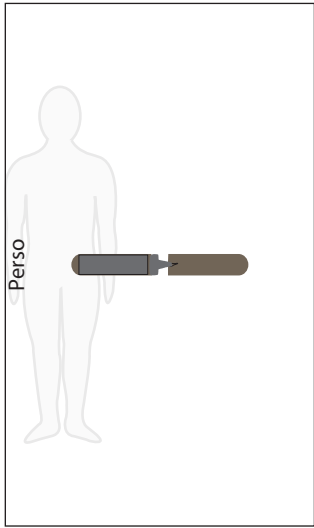
Fleurey-sur-Ouche, T3, SD



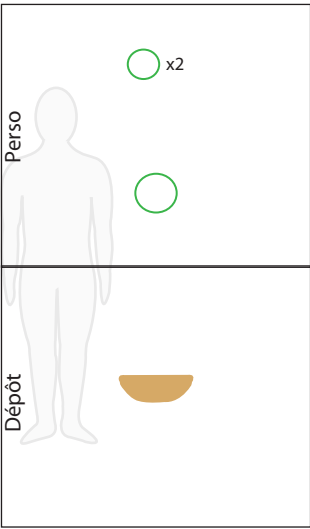
Marcilly-Ogny,  
T1 Bas de Chagny, S4b



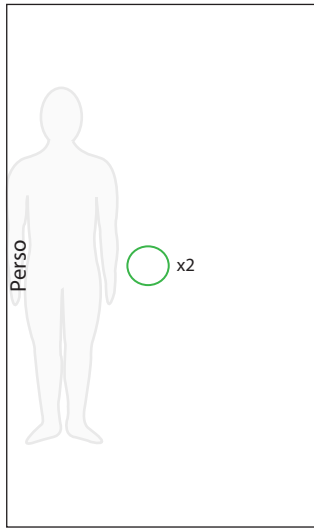
Marcilly-Ogny,  
T1 Bas de Chagny, S4a



Marcilly-Ogny,  
T1 Champs d'Aniers, S5

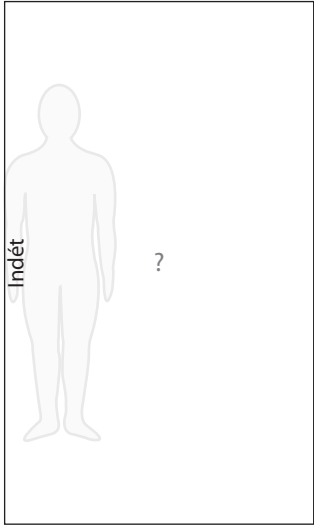


Darcey,  
T.4 Combe Barre, Sa

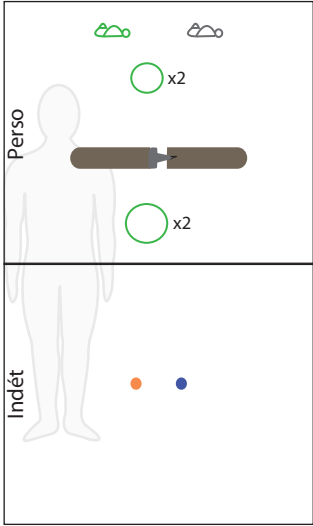


Darcey,  
T.4 Combe Barre, Sc

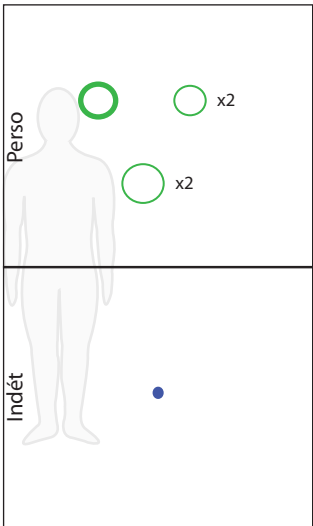
Côte-d'Or septentrionale



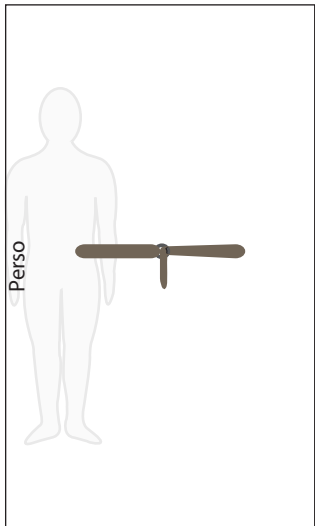
Buncey, T. Grand Canton, S1



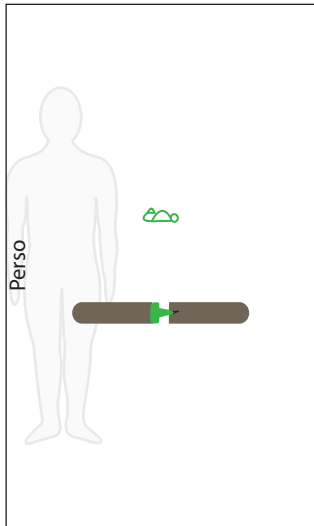
Chambain, T. Bosse de Meulay, S2



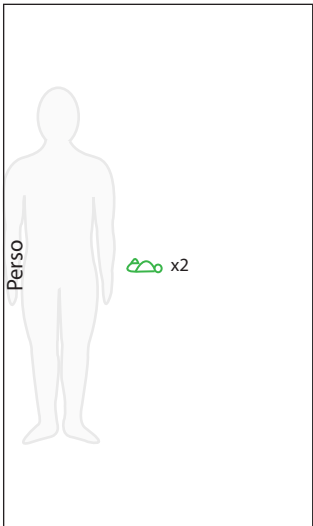
Laignes, Sk



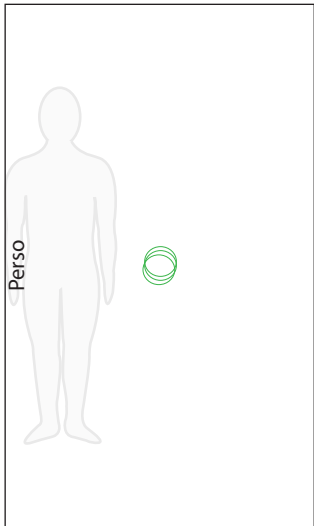
Laignes, Sh



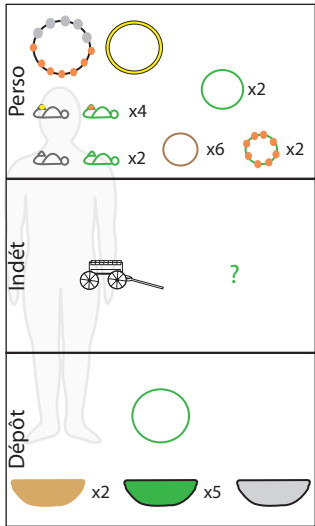
Duesme, T. Bois de la Meuse 2, S1



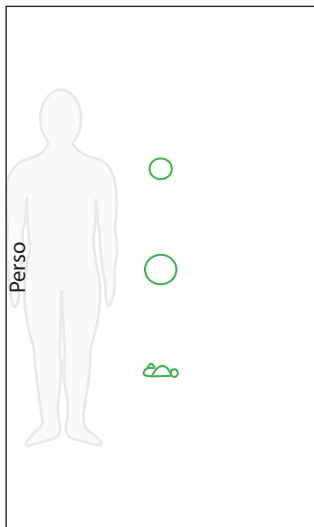
Larrey, S14



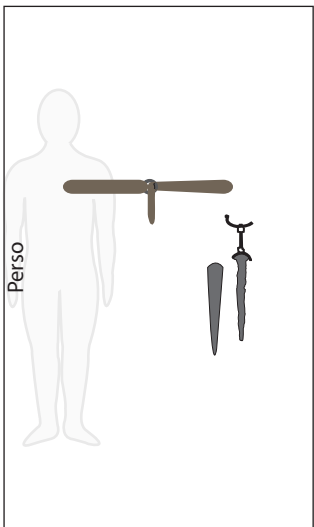
Ogny-sur-Seine, T. Ferme des Nattaults, S2



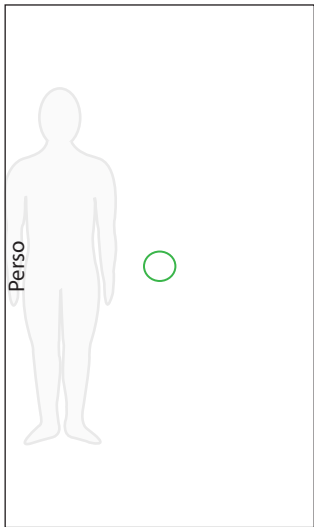
Vix, T1, S1



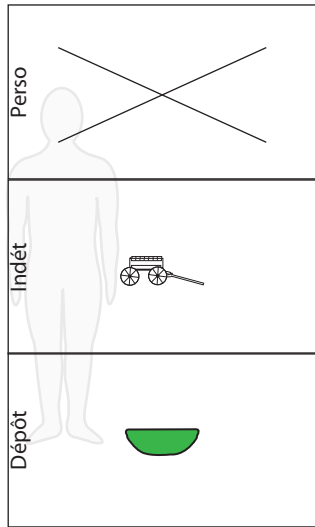
Salives, T. Ramaget, S4



Salives, T. Ramaget, S2

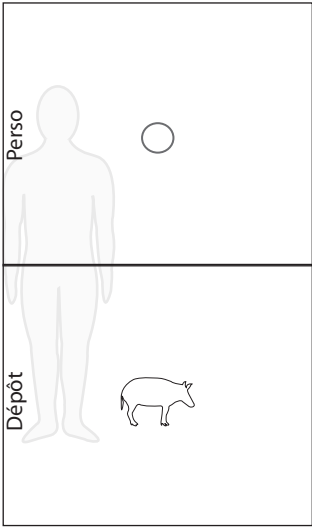


Chamesson, T. Bouchot-Bouchard, S5

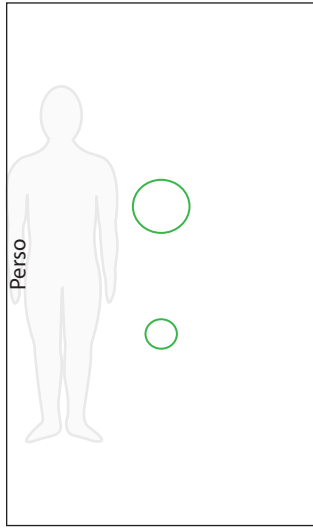


Sainte-Colombe-sur-Seine, T. de La Garenne, S1

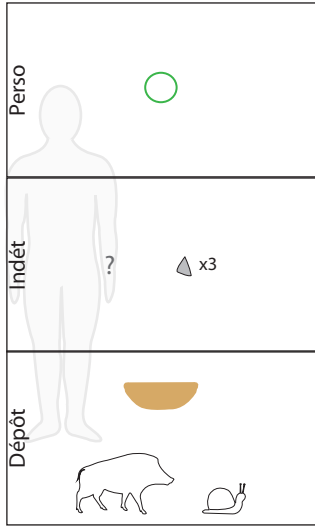
Nièvre



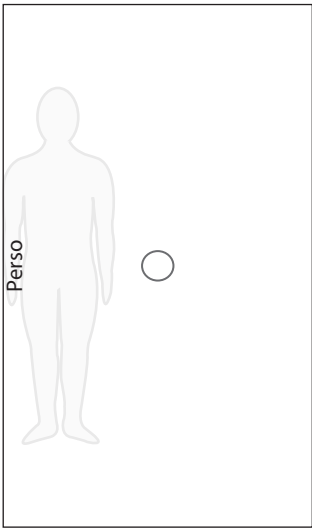
Rix, S1



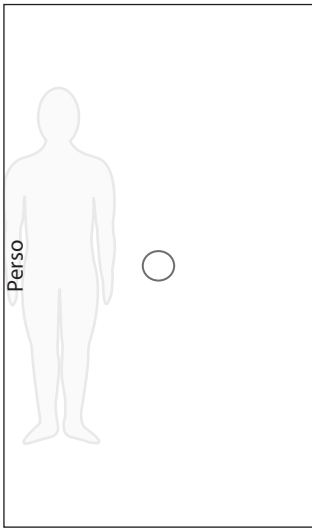
Tannay, T. Bois d'Amont, S2



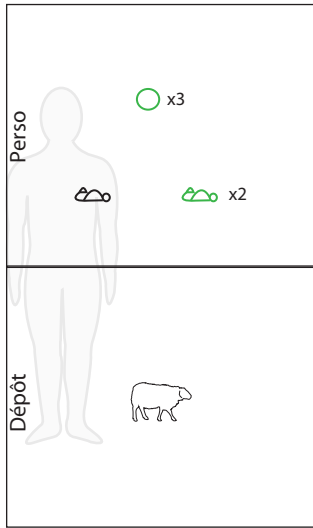
Tannay, T. Bois d'Amont, S4



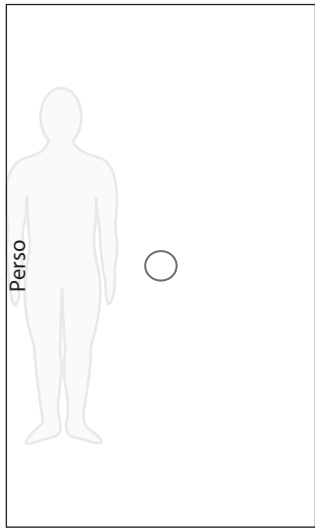
Vielmanay, S115



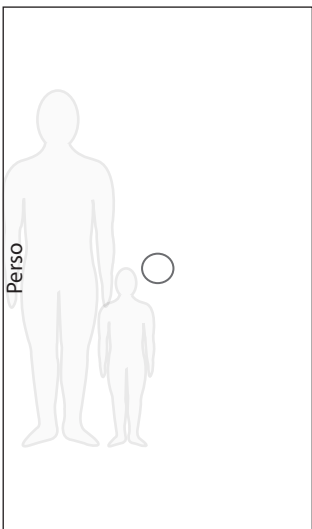
Vielmanay, S17



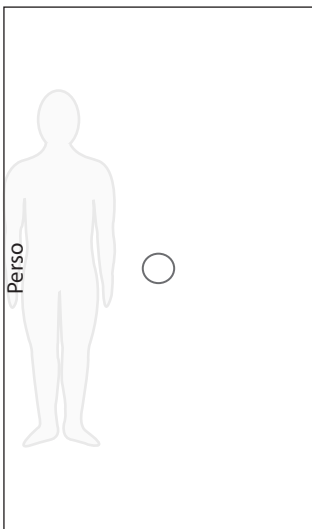
Vielmanay, S18



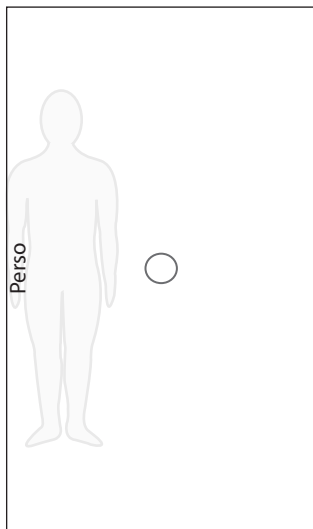
Vielmanay, S7



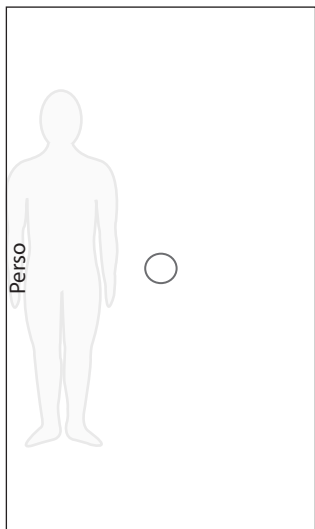
Vielmanay, S78



Vielmanay, S80a

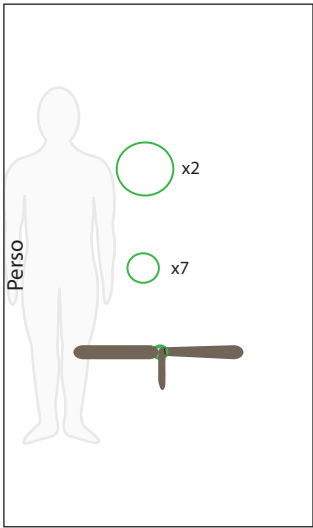


Vielmanay, S84bis

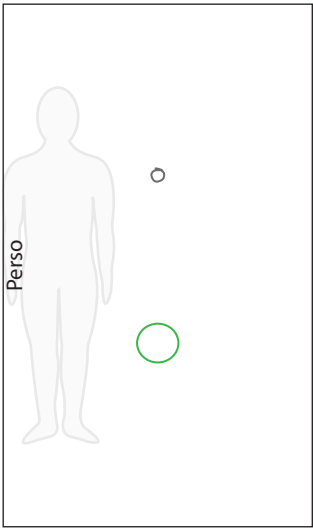


Vielmanay, SO16

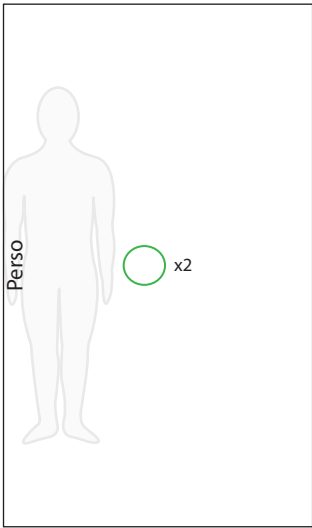
Yonne



Blannay, T3 de Rochignard, S1

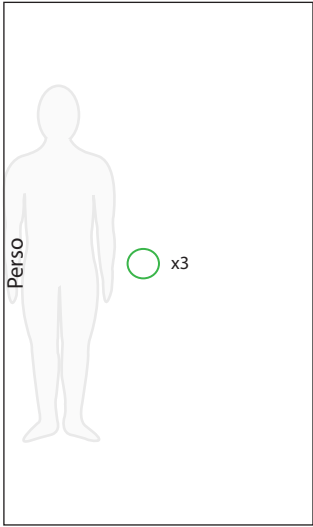


Mailly-le-Château, TC, S5

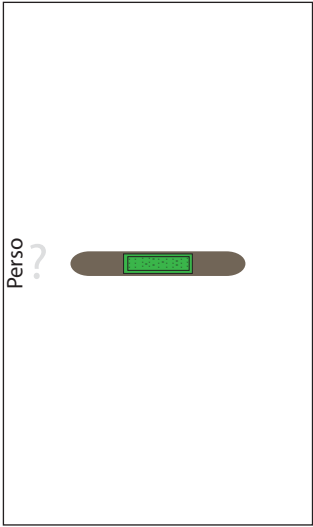


Massangis, T. Coutas, S1

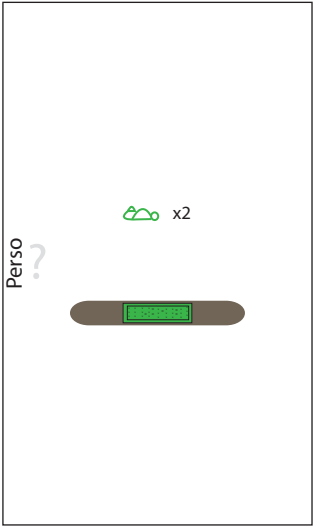
Doubs



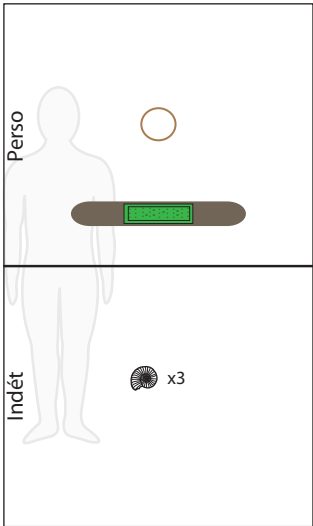
La Rivière-Drugeon, T. Vierge, S3



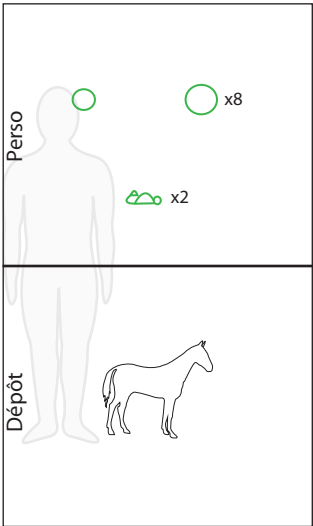
La Rivière-Drugeon, T. Vierge, S4



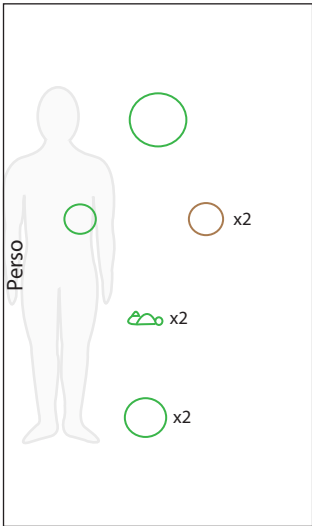
La Rivière-Drugeon, T. Vierge, SB



Alaise, T1 Combe Bernon, S1



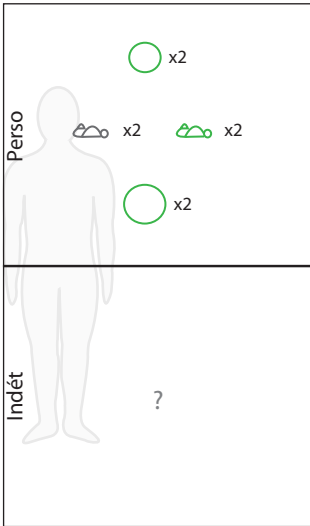
Refranche, T3, S1



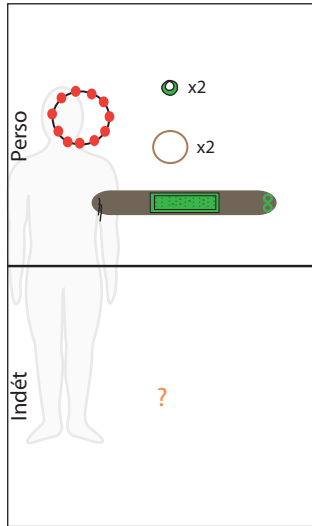
Saraz, T1 Le Fourré, SF



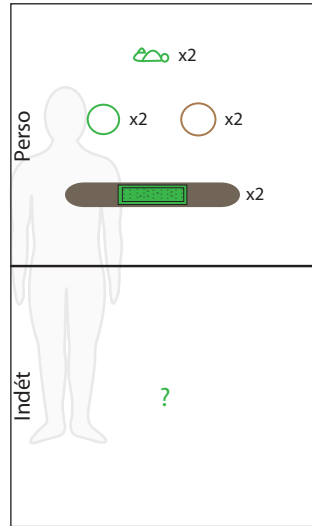
Haute-Saône



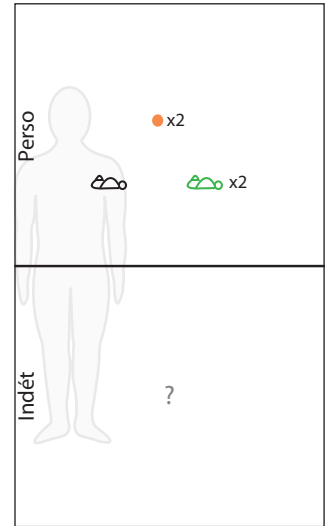
Courtesoult, S11



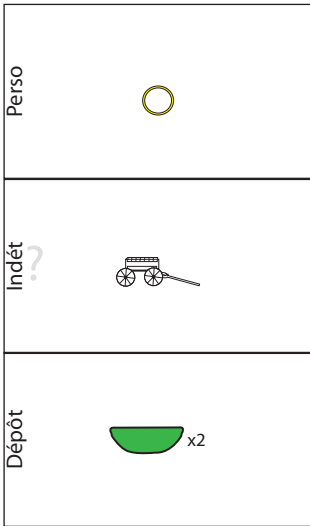
Courtesoult, S27



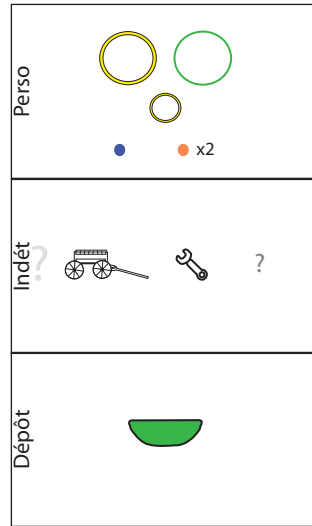
Courtesoult, S29



Courtesoult, S37

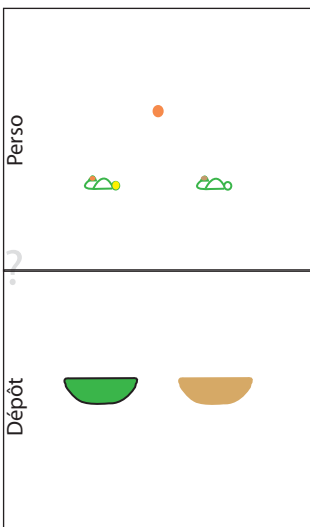


Mercey-sur-Saône,  
T2 Bois Vernois, S1

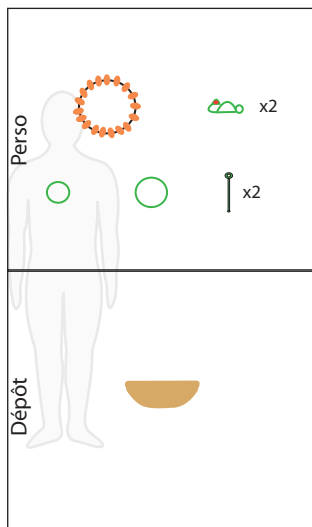


Savoyeux,  
T. du Tremblois, S1

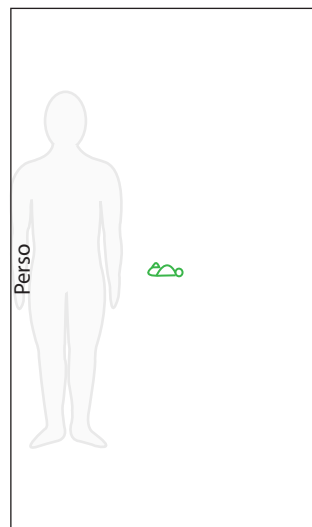
Jura



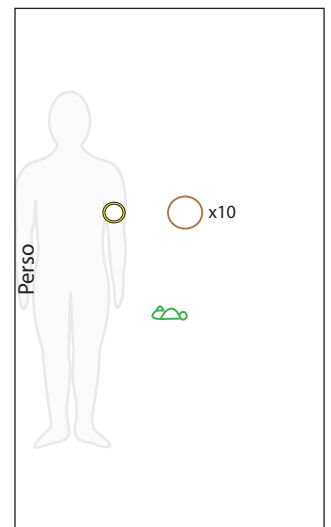
Conliège,  
T6 de Croix des Monceaux, S1



Fay-en-Montagne,  
T. de Pareillou, S1

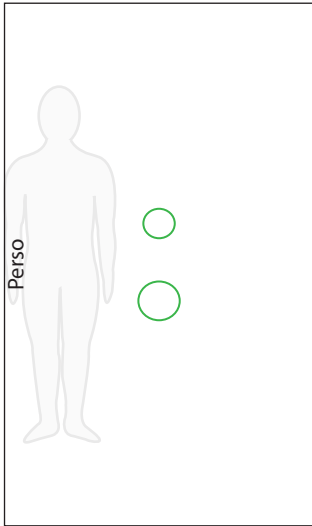


Ivory,  
T16 Moidons-Sepoit, Sb

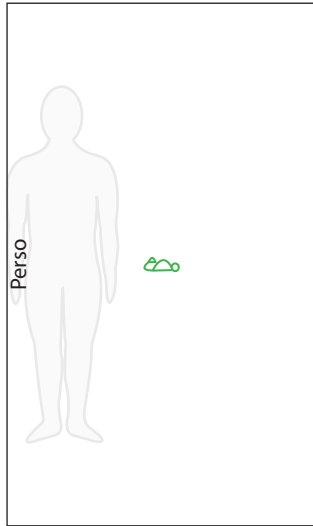


Ivory,  
T17 Moidons-Sepoit, Sb

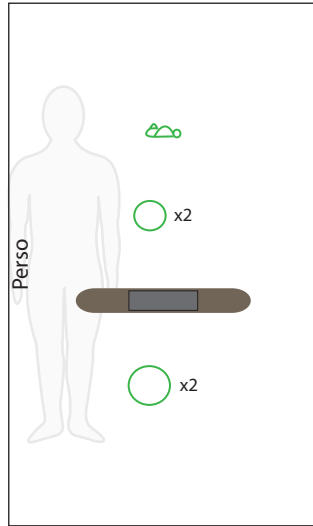
Jura



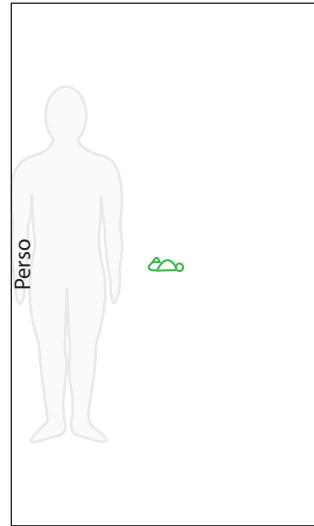
Mesnay, T19 de Paraçot, S3



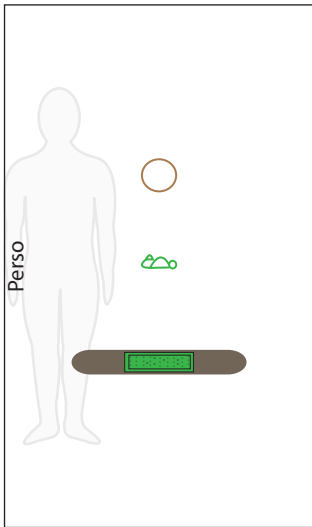
Mesnay, T19 de Paraçot, S5



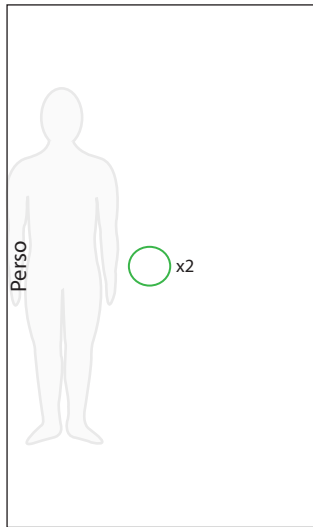
Mesnay, T1 de Paraçot, Sa



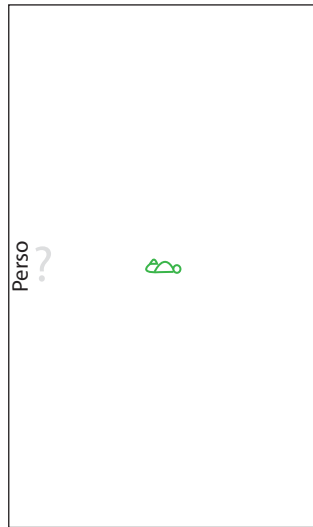
Mesnay, T1 de Paraçot, S1



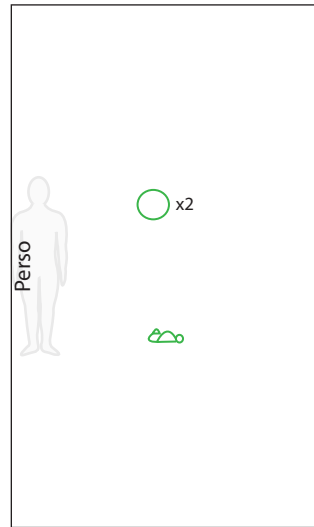
Chilly-sur-Salins, T18 des Moidons, Sg



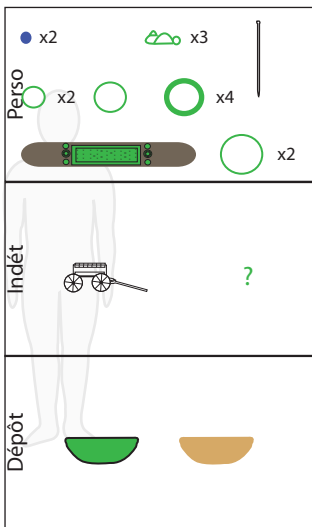
Chilly-sur-Salins, T4 des Moidons, S1



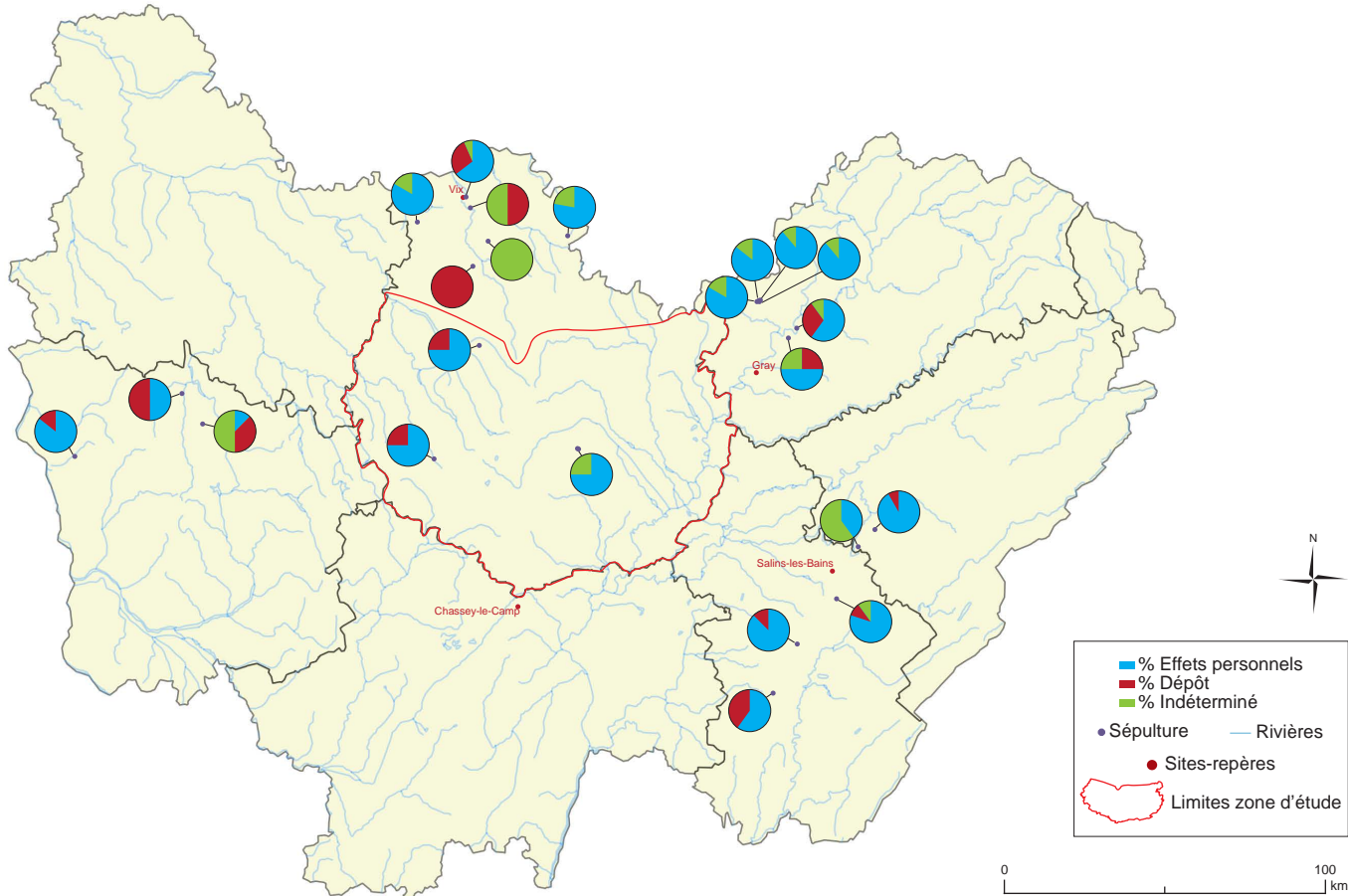
Chilly-sur-Salins, T4 des Moidons, S13



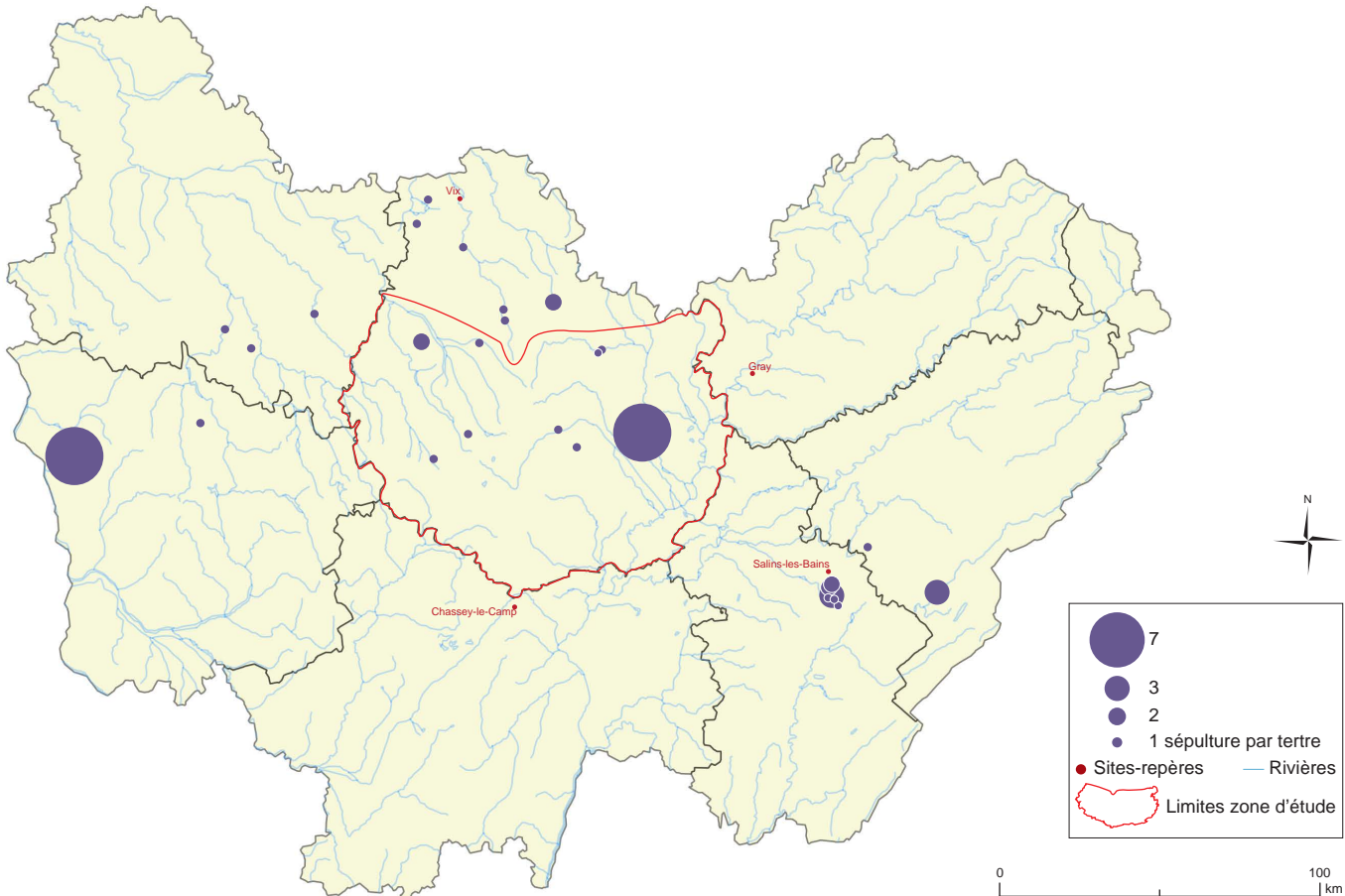
Chilly-sur-Salins, T4 des Moidons, S4



Chilly-sur-Salins, T2 De Morgan, S1

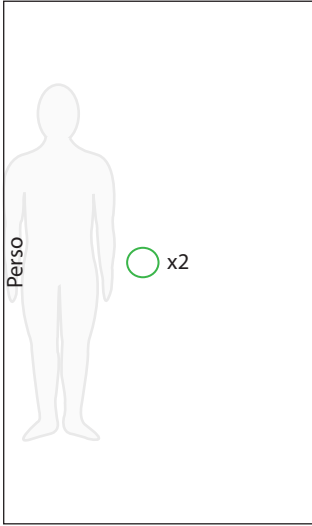


Assemblages du Hallstatt D3 : proportion des effets personnels et des dépôts.

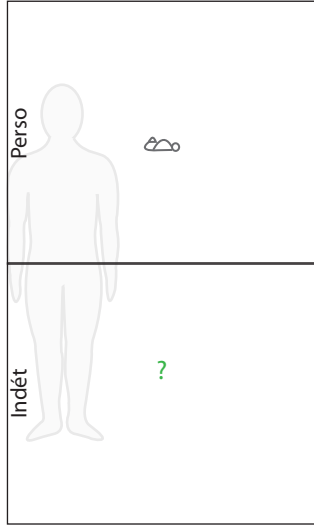


Assemblages du Hallstatt D3 : mobilier composé uniquement d'effets personnels.

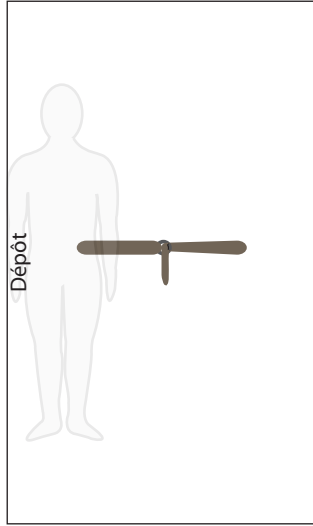
Côte-d'Or méridionale - zone d'étude



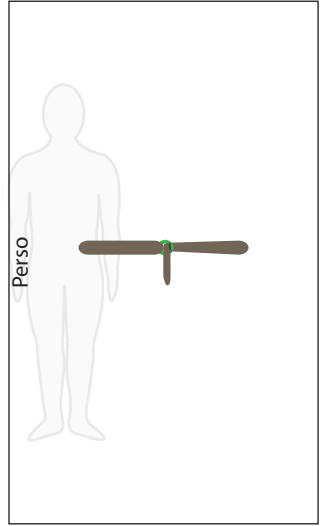
Bressey-sur-Tille, S95



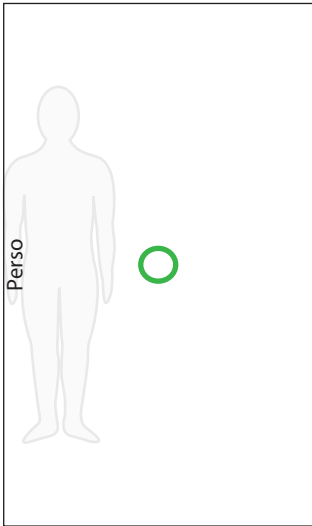
Bressey-sur-Tille, S102



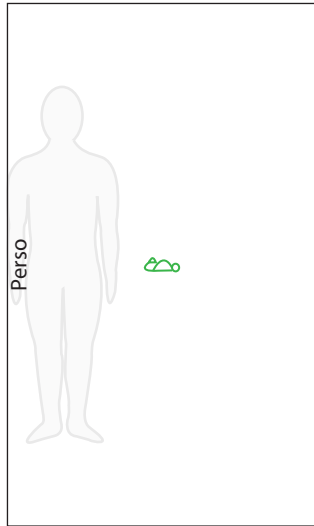
Bressey-sur-Tille, S11



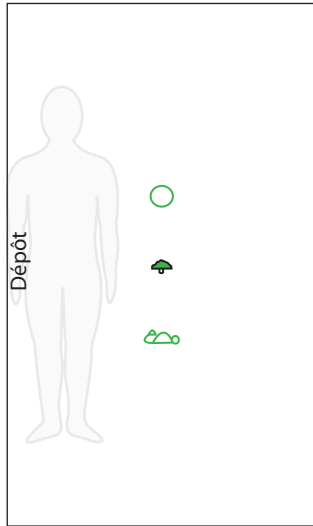
Bressey-sur-Tille, S25



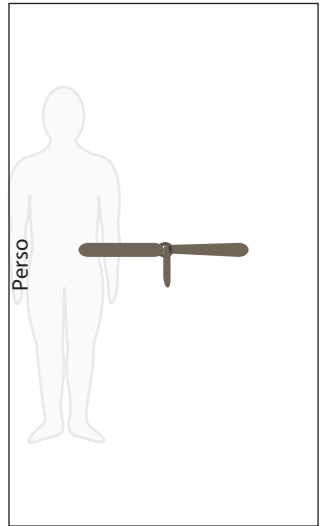
Bressey-sur-Tille, S31



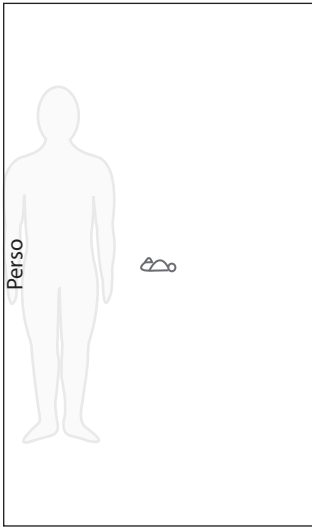
Bressey-sur-Tille, S32



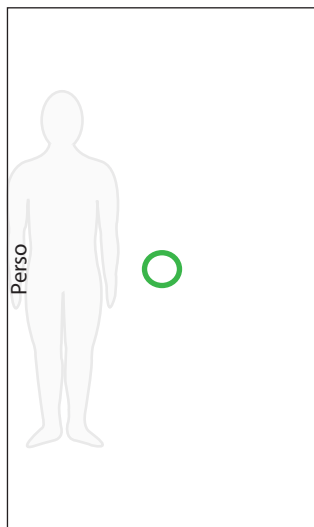
Bressey-sur-Tille, S39



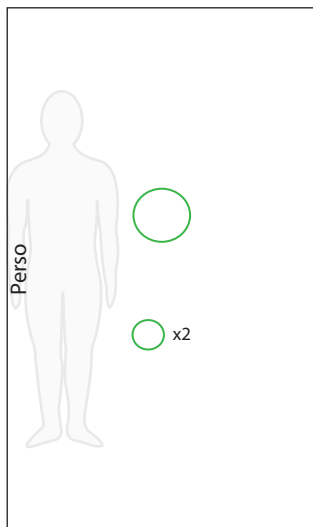
Bressey-sur-Tille, S47



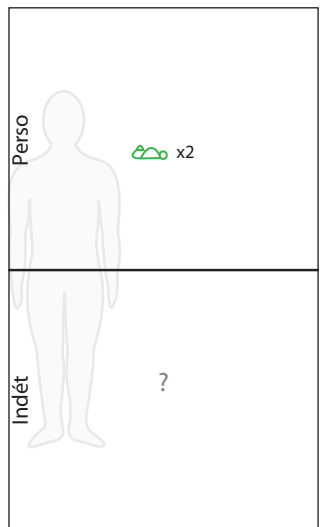
Bressey-sur-Tille, S48



Bressey-sur-Tille, S54

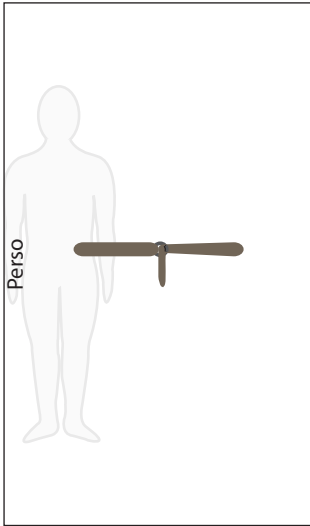


Bressey-sur-Tille, S57

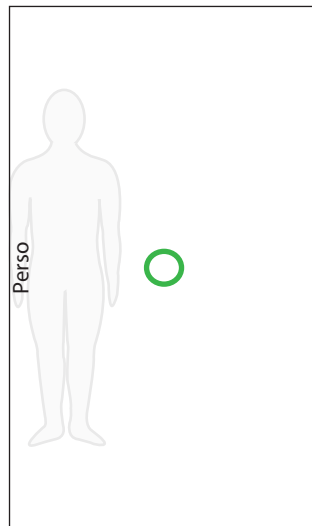


Bressey-sur-Tille, S65

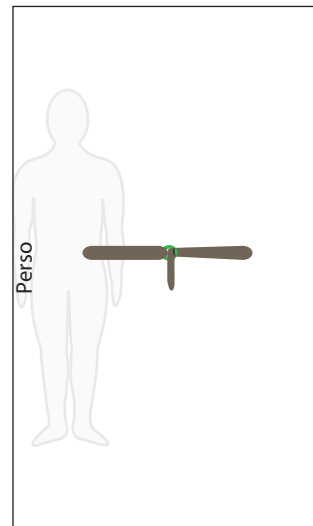
Côte-d'Or méridionale - zone d'étude



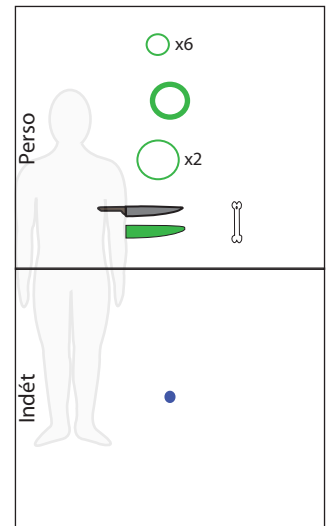
Bressey-sur-Tille, S70



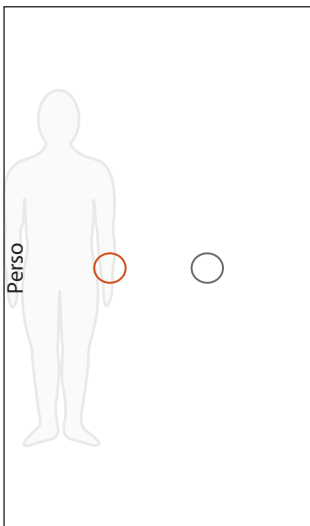
Bressey-sur-Tille, S71



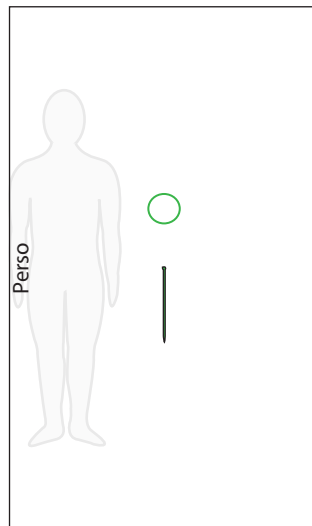
Bressey-sur-Tille, S75



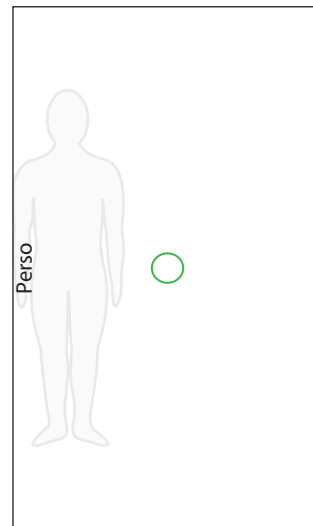
Bressey-sur-Tille, S77



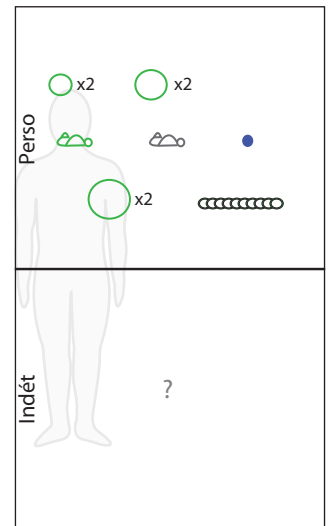
Bressey-sur-Tille, S80



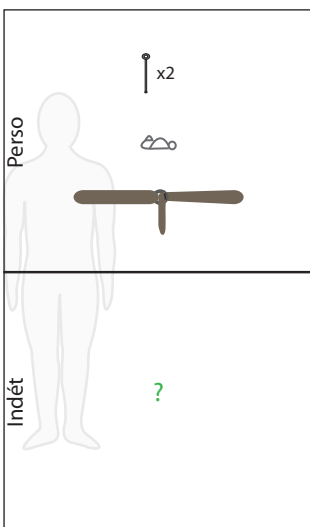
Bressey-sur-Tille, S85



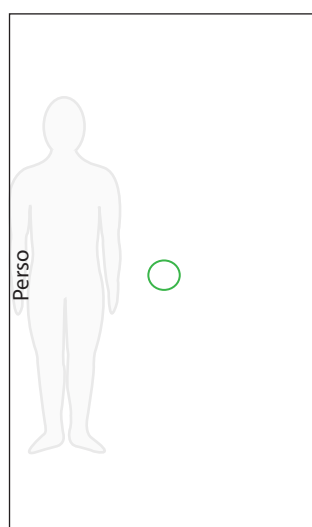
Bressey-sur-Tille, S89



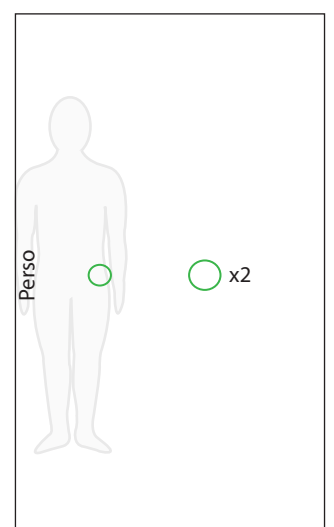
Bressey-sur-Tille, S90



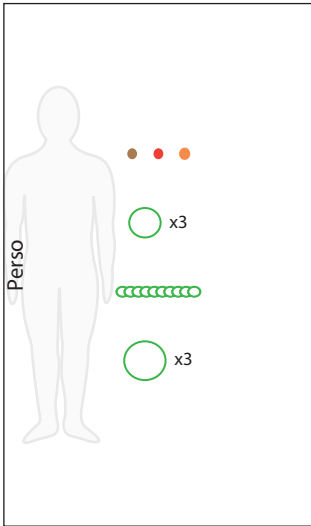
Bressey-sur-Tille, S91



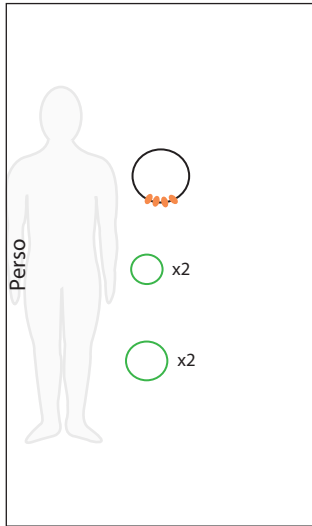
Bressey-sur-Tille, S92



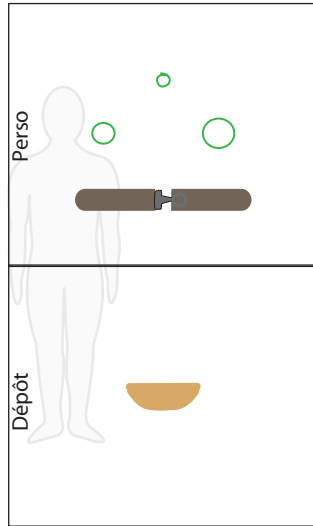
Couchey, T. Bois Jeune Ronce, S4



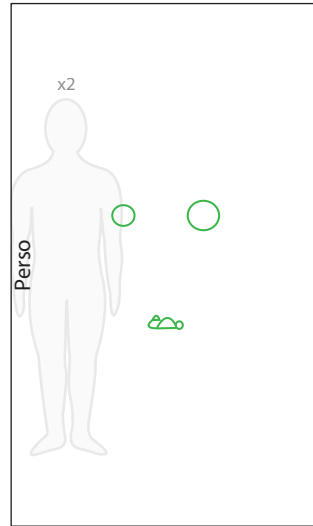
Dijon, T. Maladière, S1



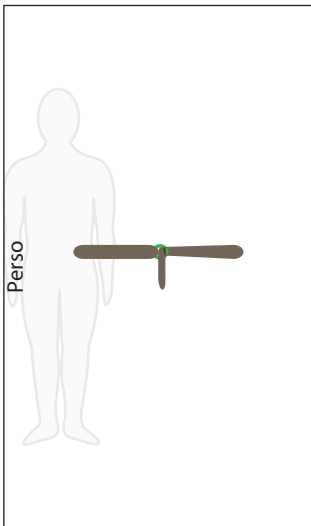
Nuits-Saint-Georges, T. Lavier, S1



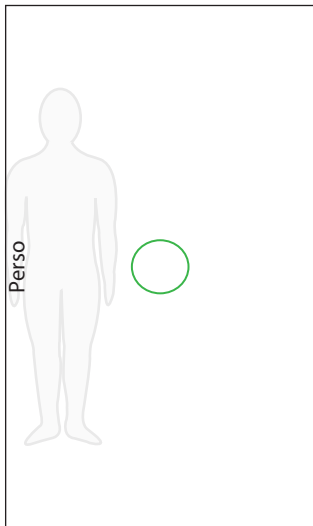
Blaisy-Bas, T1, S8



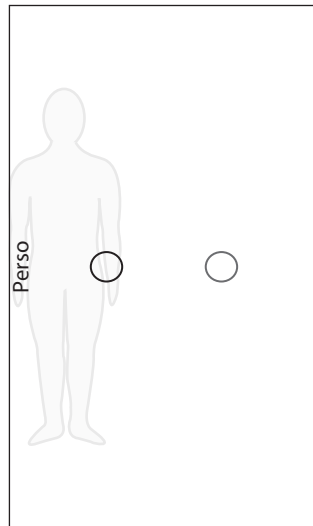
Pralon, S2



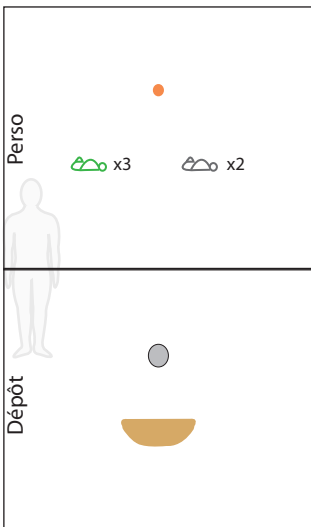
Lantilly, Sh



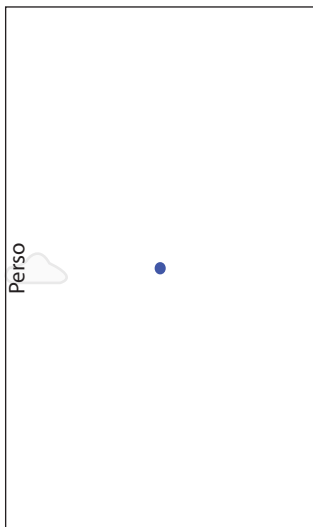
Lantilly, Si



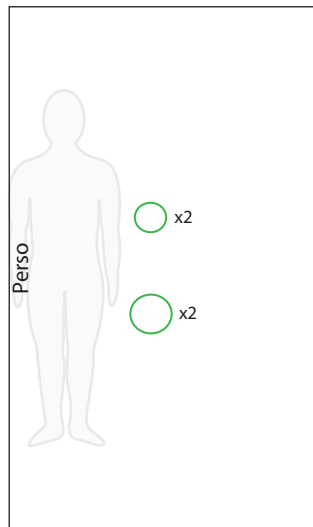
Lantilly, SR



Pommard, T1, S1

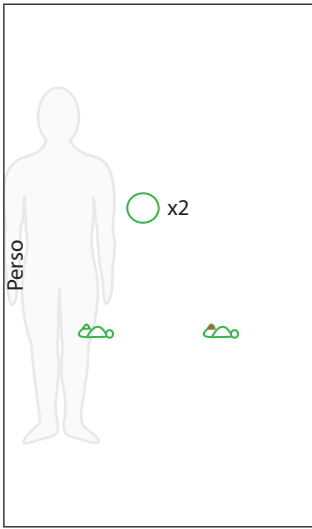


Pommard, T1, S2

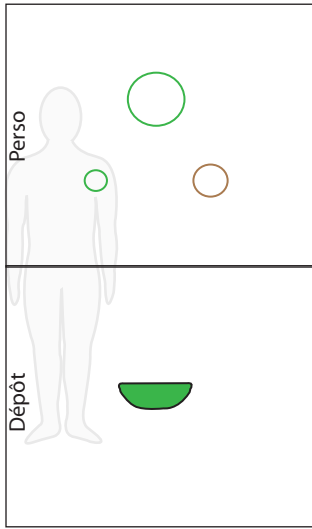


Darcey, T4 Combe Barre, Sd

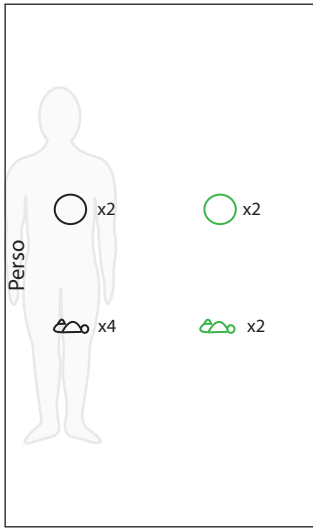
Côte-d'Or septentrionale



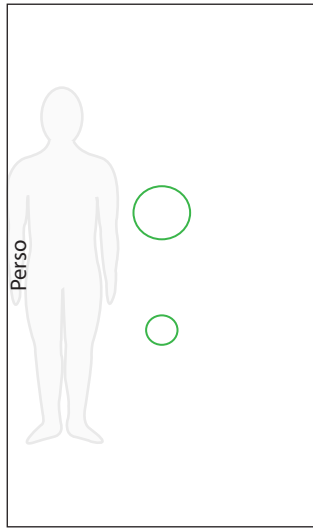
Aignay-le-Duc, T. Ferme de Grand Bois, S3



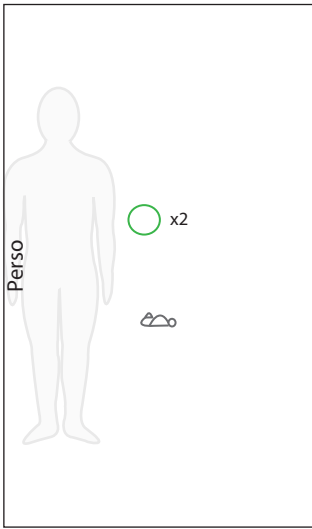
Chamesson, T. Bouchot-Bouchard, S6



Magny-Lambert, T. Monceau-Laurent, S3

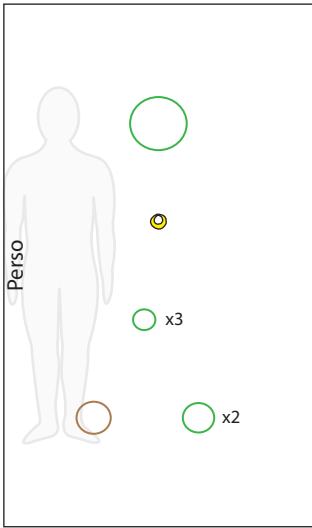


Minot, T. de La Trémoille I, S2

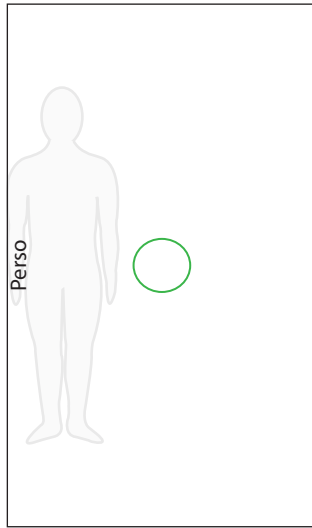


Vix, T3, S1

Nièvre

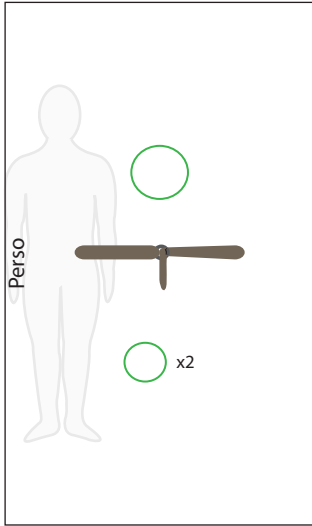


Courcelles, T. Fancy, S2

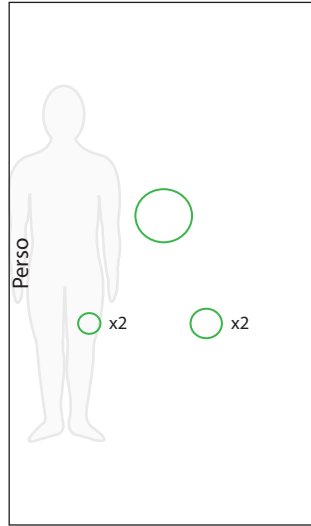


Vielmanay, S64

Yonne

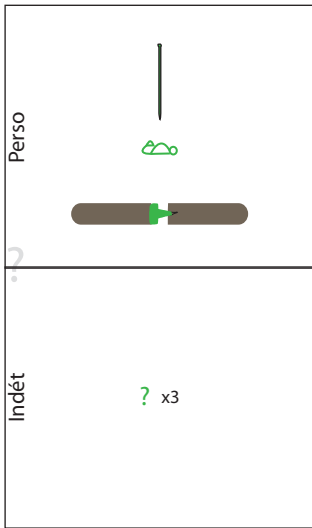


Brosses, T1 Meurger, S1

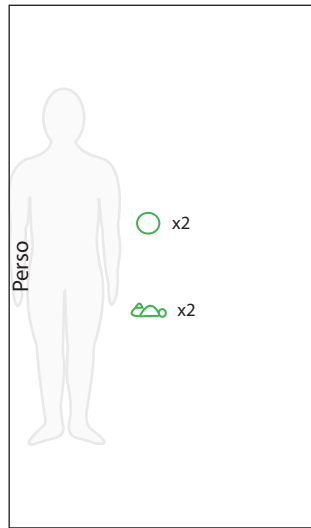


Vermenton, T1, S1

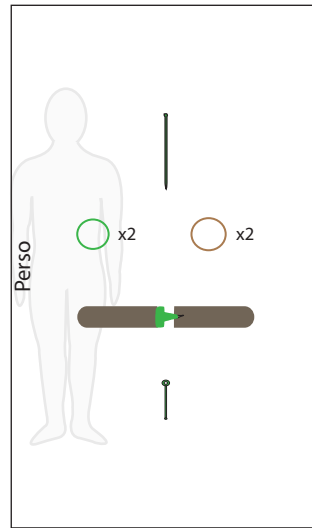
Doubs



Dompierre-les-Tilleuls,  
T1 des Bossus, S8

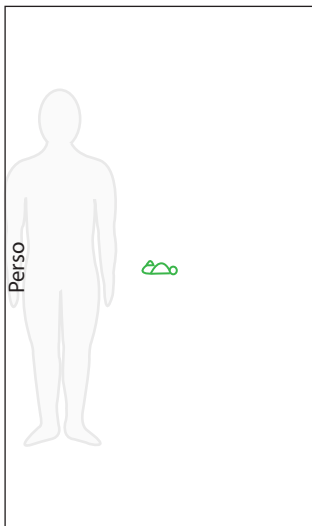


La Rivière-Drugeon,  
T.Vierge, S6

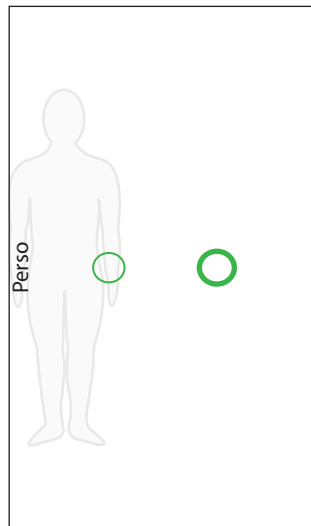


Saraz, T1 Le Fourré, SG

Jura



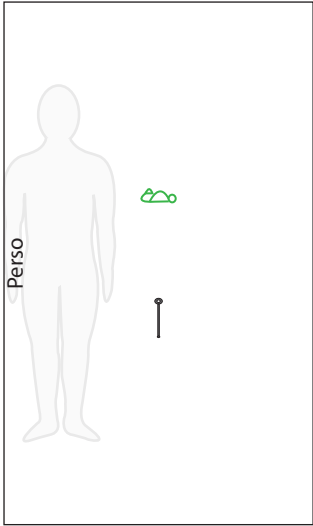
Bonnefontaine, S1



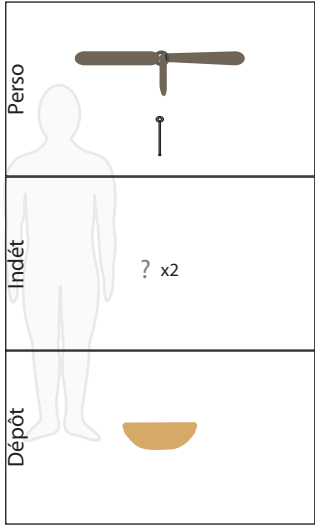
Ivory, T17 Moidons-Chauviré, Sc



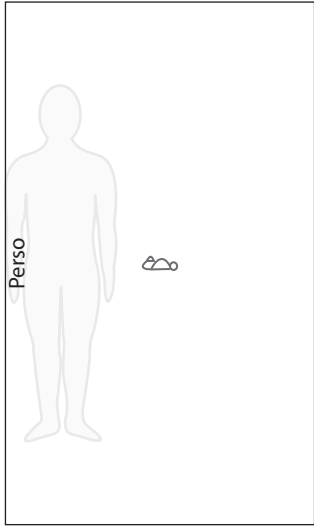
Haute-Saône



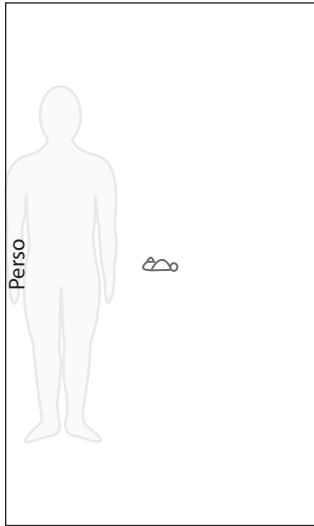
Courtesoult, S12



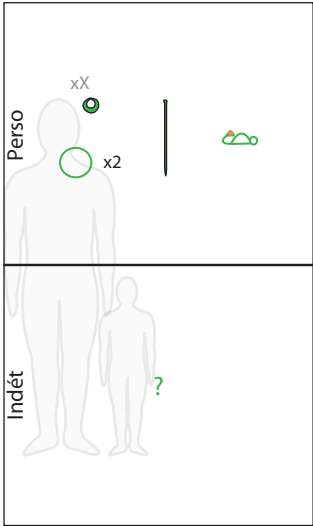
Courtesoult, S14



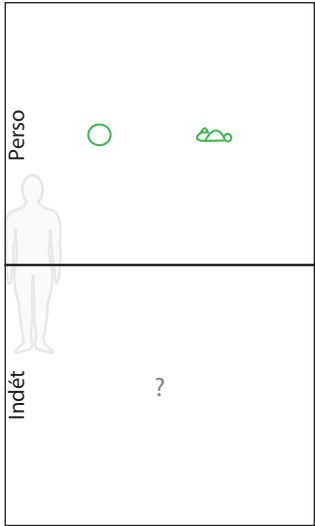
Courtesoult, S26



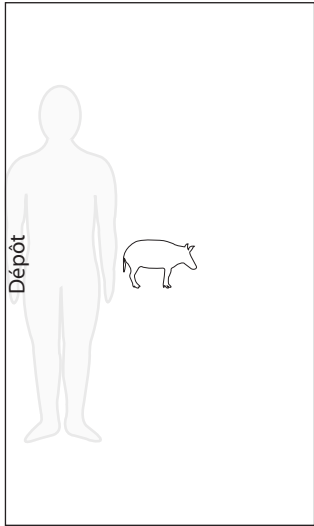
Courtesoult, S30



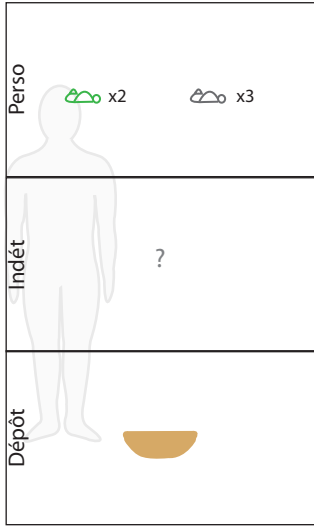
Courtesoult, S32



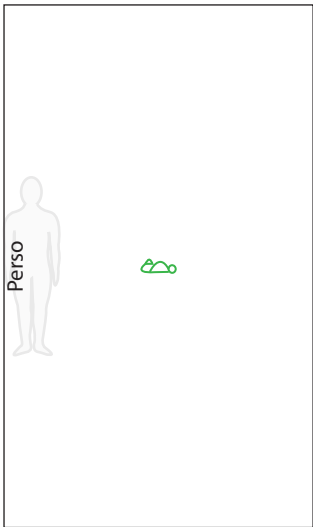
Courtesoult, S35



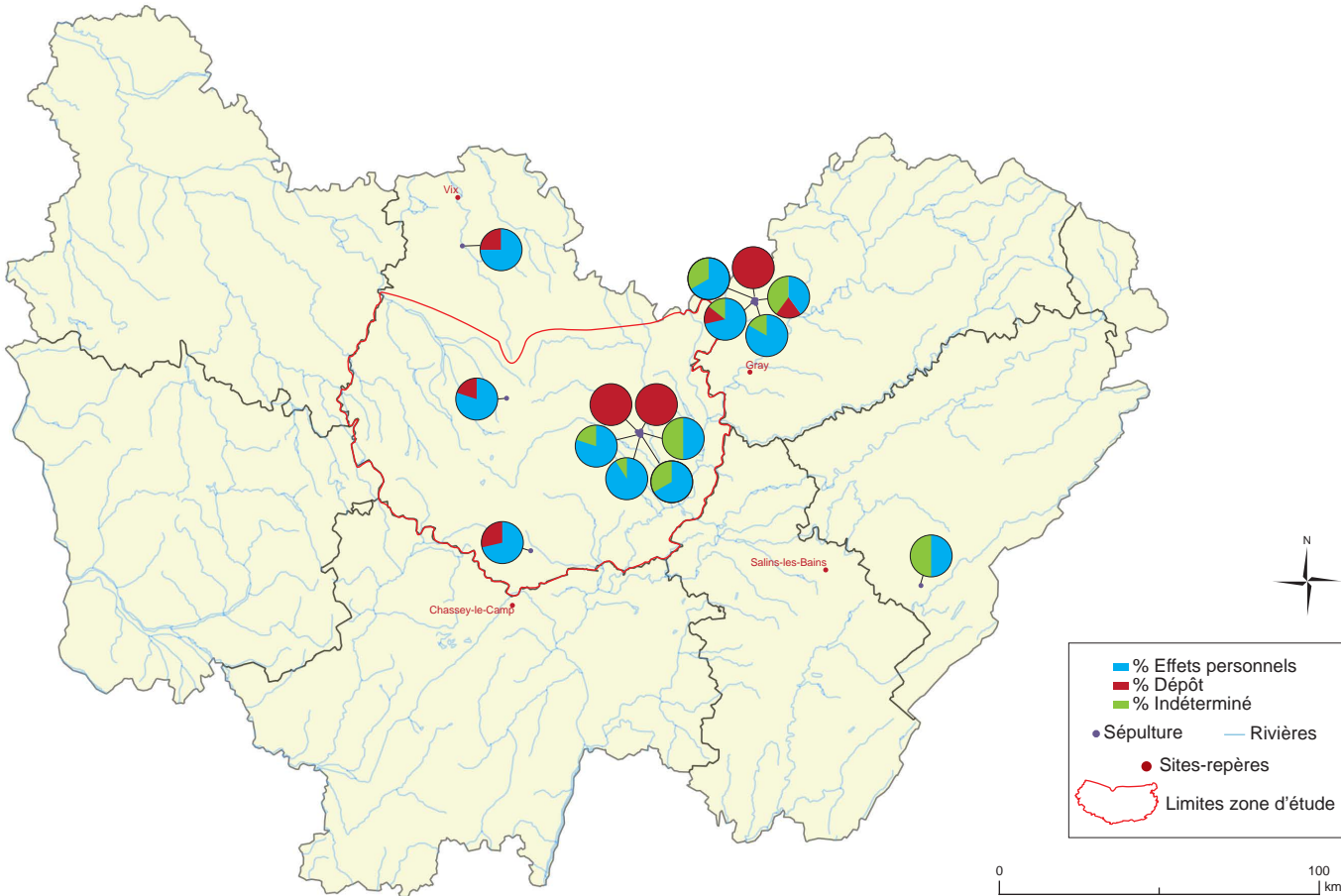
Courtesoult, S40



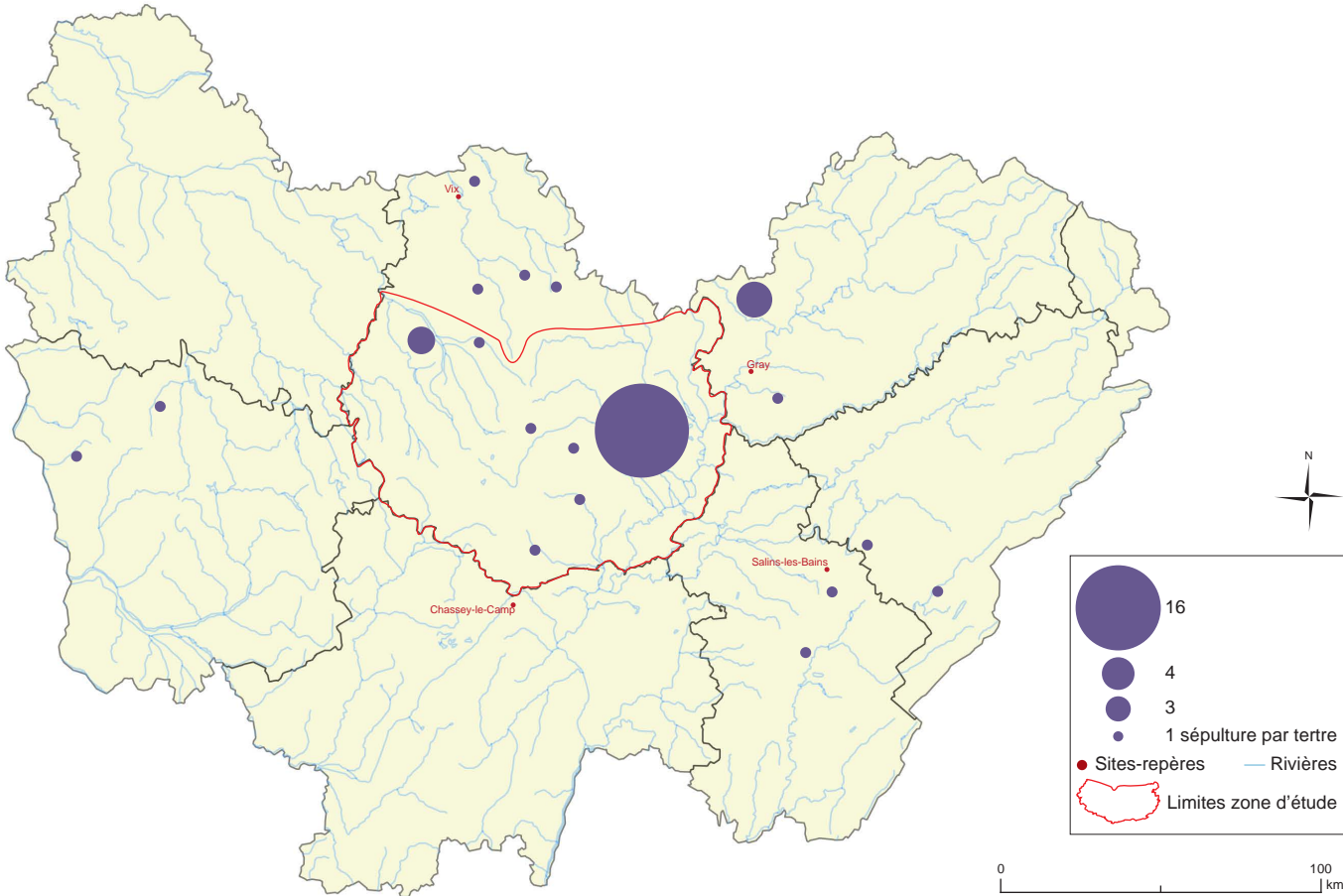
Courtesoult, S44



Courtesoult, S8



Assemblages au Hallstatt D3-La Tène A : proportion des effets personnels et des dépôts.

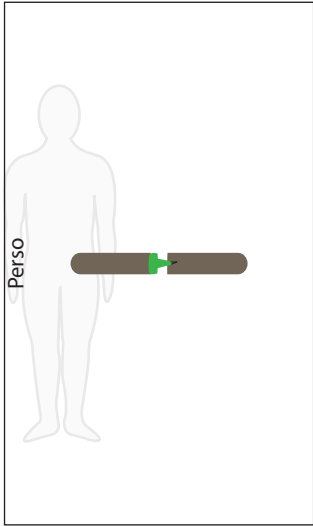


Assemblages au Hallstatt D3-La Tène A : mobilier composé uniquement d'effets personnels.

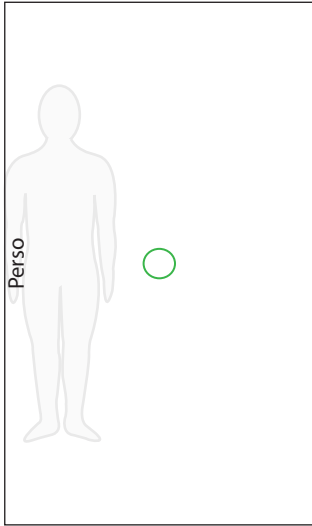
Côte-d'Or méridionale - zone d'étude



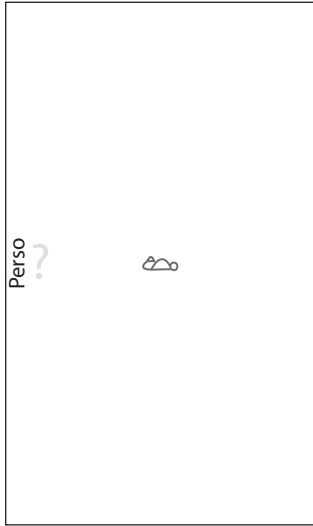
Blaisy-Bas, T1, S6



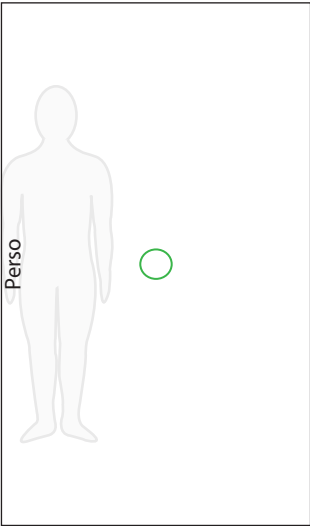
Blaisy-Bas, T1, S7



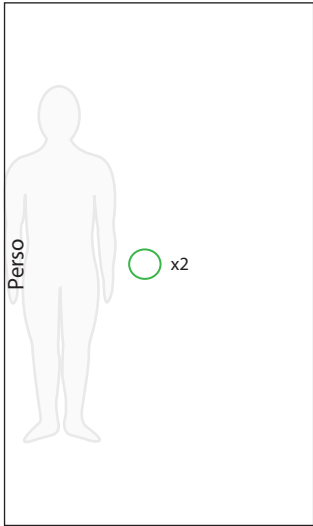
Blaisy-Bas, T1, S9



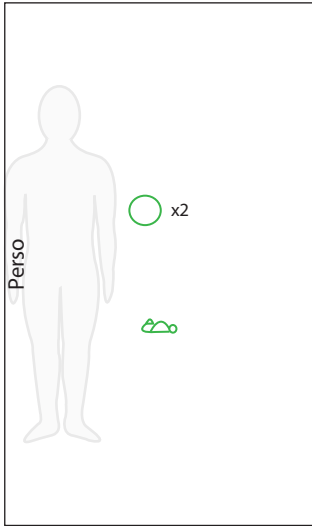
Blaisy-Bas, T2, S1



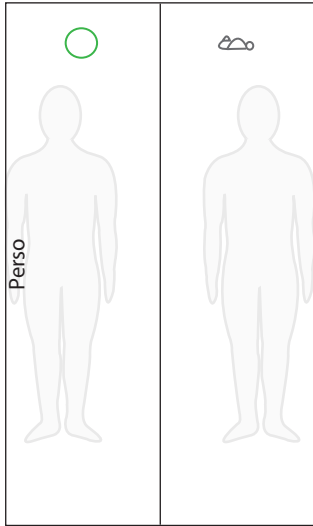
Bressey-sur-Tille, S97



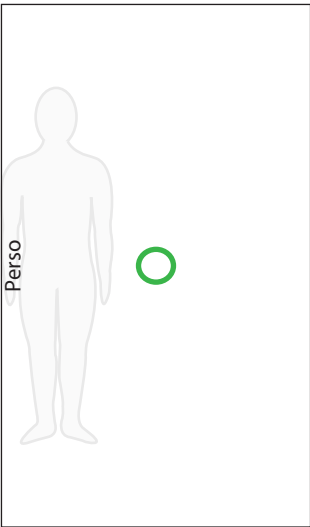
Bressey-sur-Tille, S101



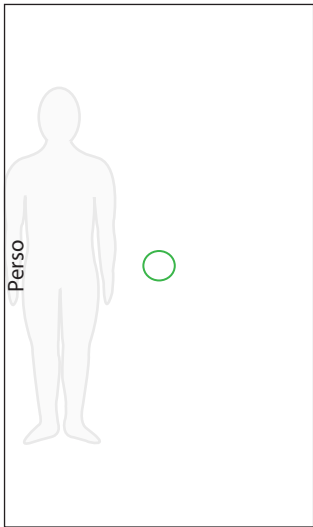
Bressey-sur-Tille, S104



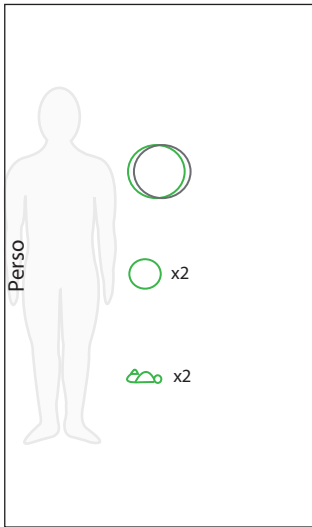
Bressey-sur-Tille, S111a et b



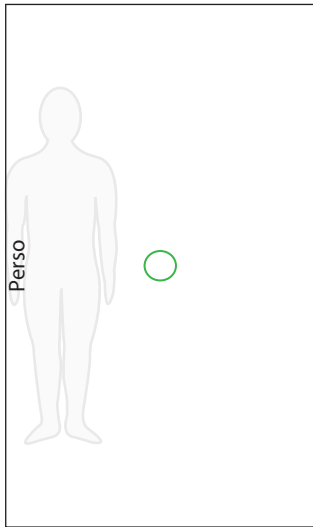
Bressey-sur-Tille, S13



Bressey-sur-Tille, S35

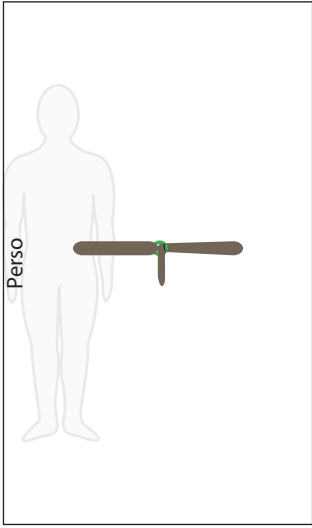


Bressey-sur-Tille, S44

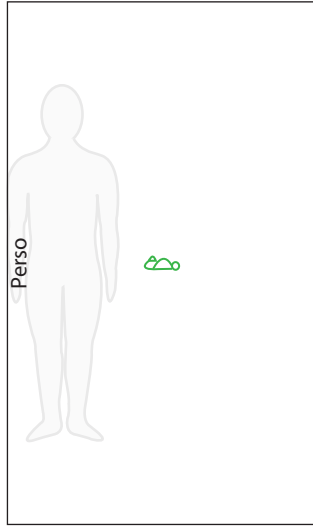


Bressey-sur-Tille, S45

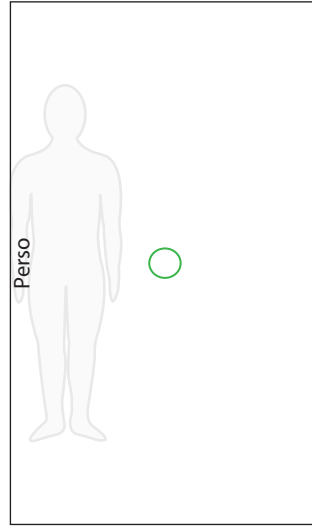
Côte-d'Or méridionale



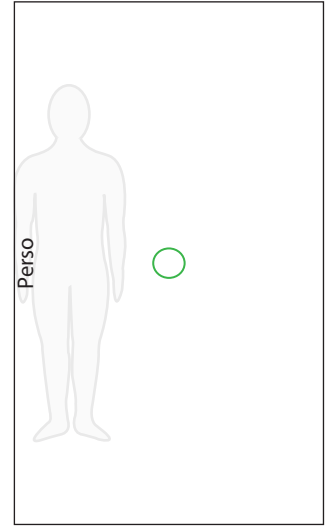
Fleurey-sur-Ouche, T16, S3



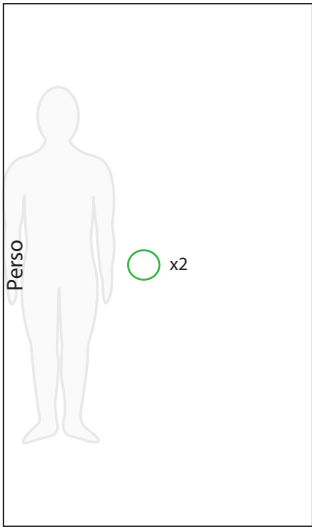
Fleurey-sur-Ouche, T. Sur les Roches, S1a



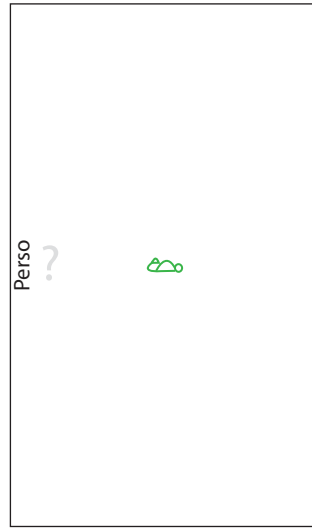
Fleurey-sur-Ouche, T. Sur les Roches, S1b



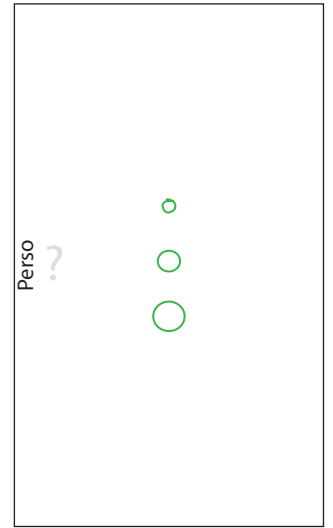
Fleurey-sur-Ouche, T. Sur les Roches, S1c



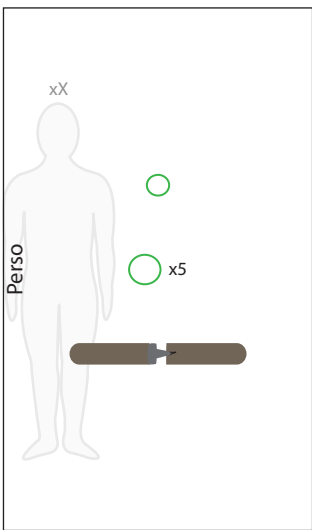
Fleurey-sur-Ouche, T. Sur les Roches, S1d



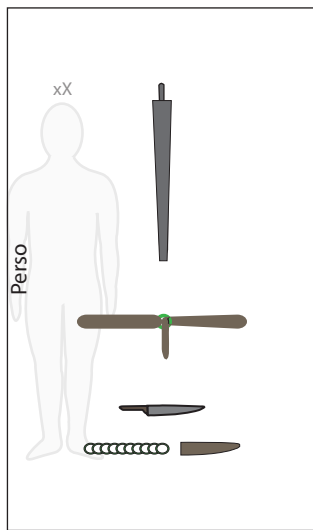
Mesmont, S1



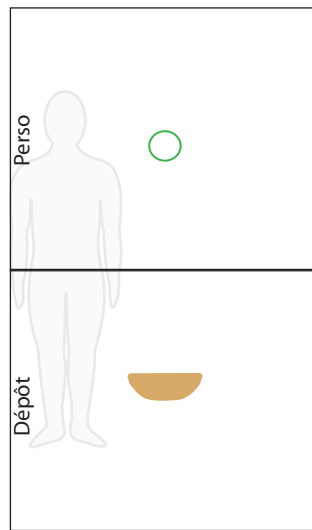
Mesmont, S5



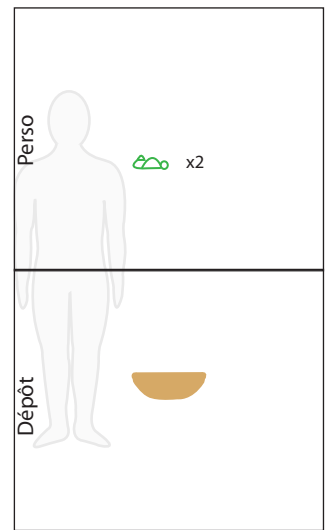
Martrois, T1 du Bouchot, S1



Meloisey, TA, S2

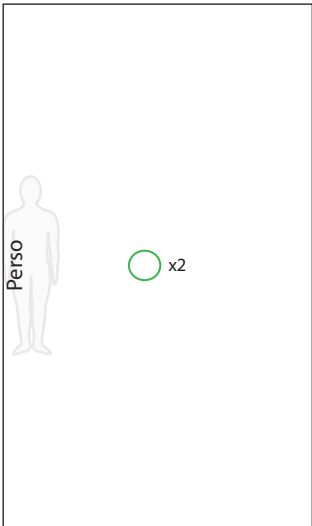


Messigny-et-Vantoux, SB

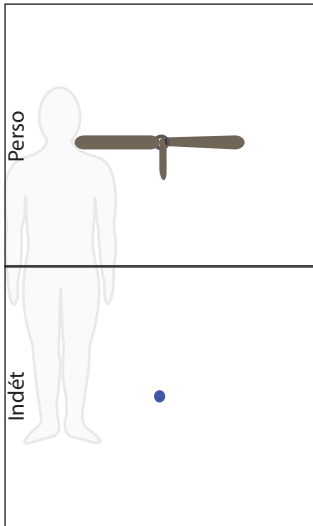


Boux-sous-Salmaise, SE

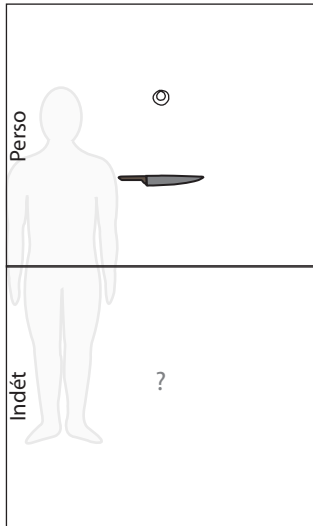
Côte-d'Or méridionale - zone d'étude



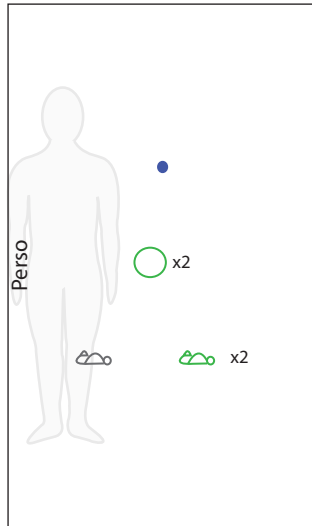
Lantilly, SHb



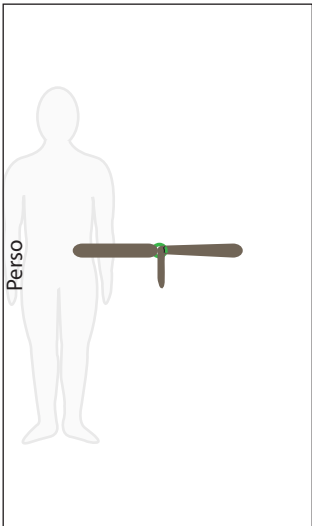
Lantilly, SII



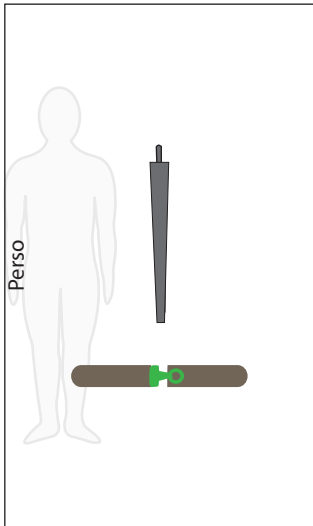
Lantilly, SHa



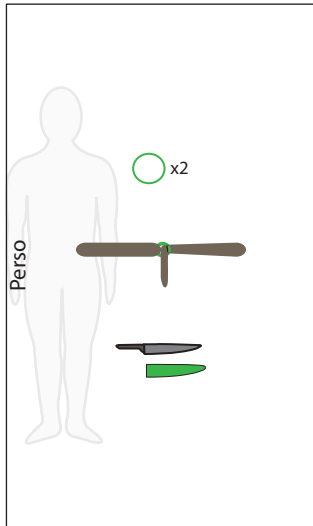
Lantilly, SA



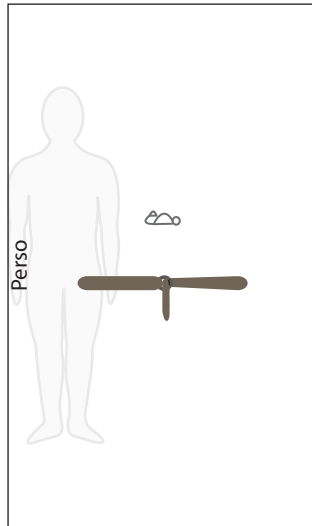
Lantilly, See\_a



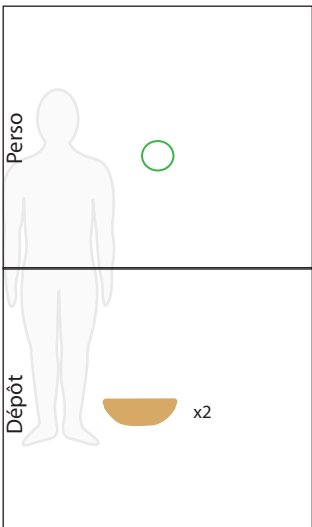
Lantilly, Sf



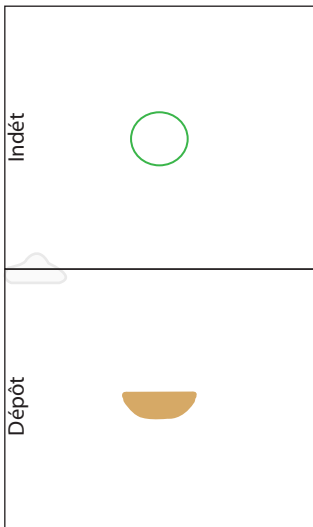
Lantilly, SAA



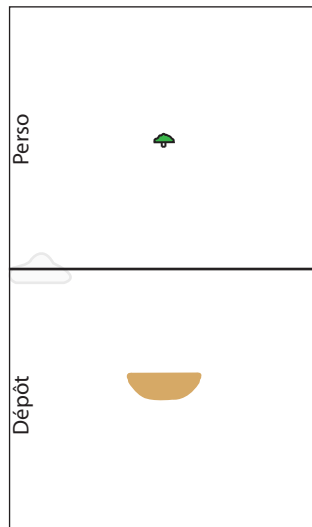
Lantilly, Se



Lantilly, Sgg

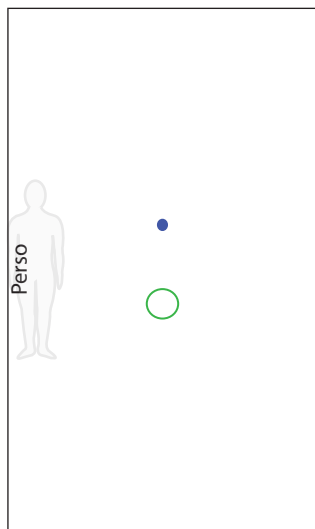


Lantilly, SK

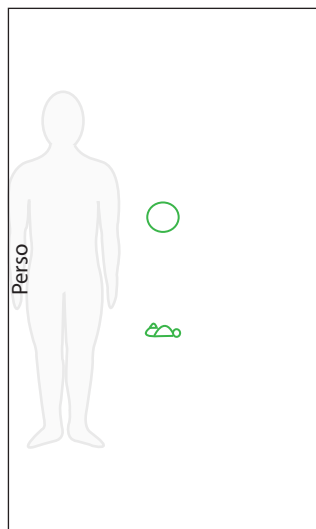


Villecomte, T. Charme Moulin, SE

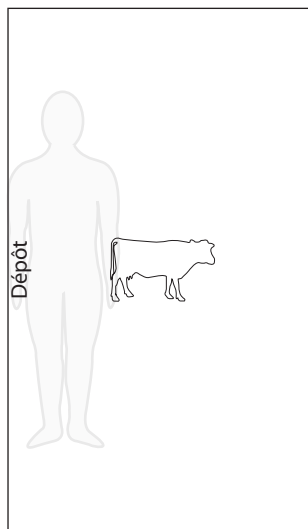
Côte-d'Or méridionale - zone d'étude



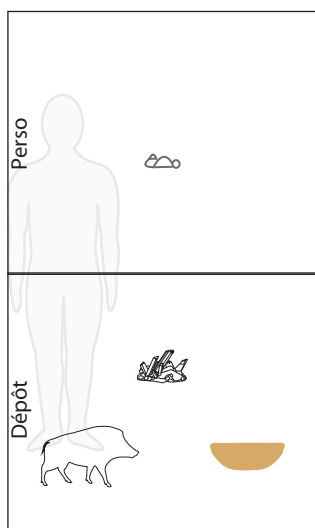
Darcey, T1 Combe Barre, Sf



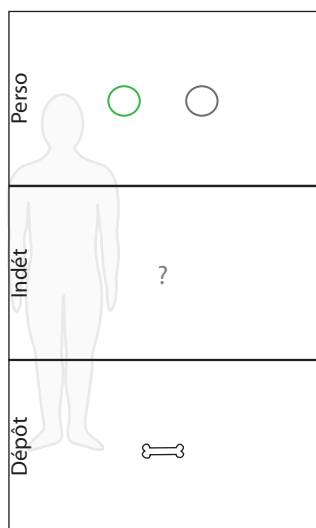
Darcey, T1 Combe Barre, Sg1



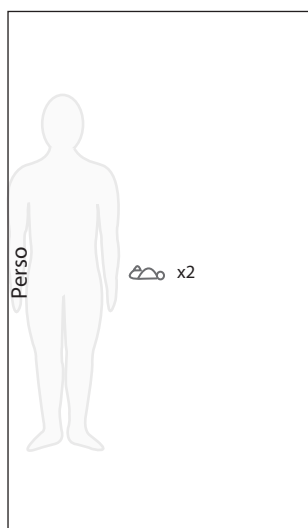
Darcey, T1 Combe Barre, Sg2



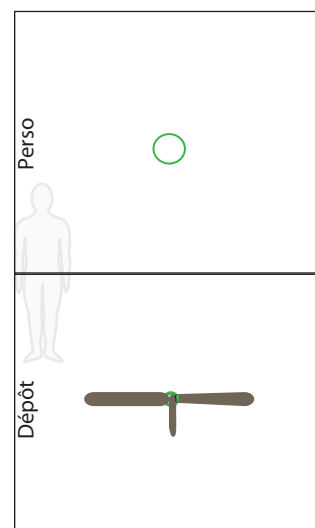
Darcey, T3 Combe Barre, Sa1



Darcey, T3 Combe Barre, Sc1

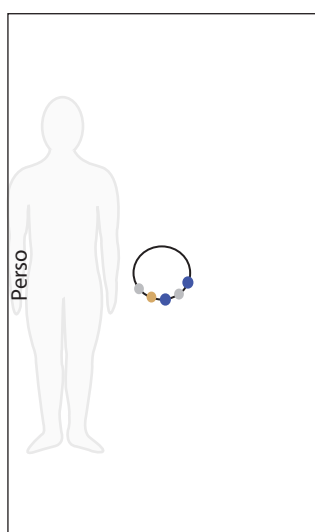


Darcey, T3 Combe Barre, Sc2

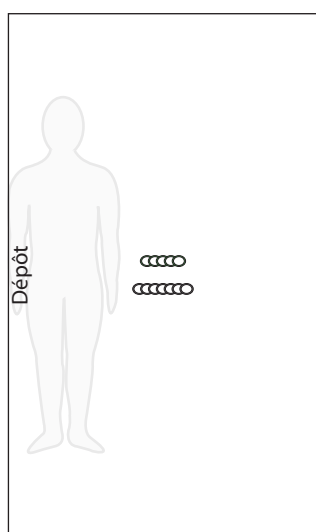


Darcey, T3 Combe Barre, Sb1

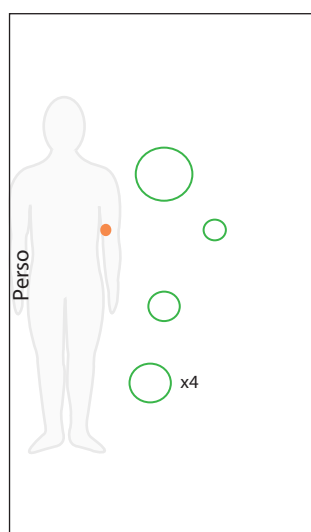
Côte-d'Or septentrionale



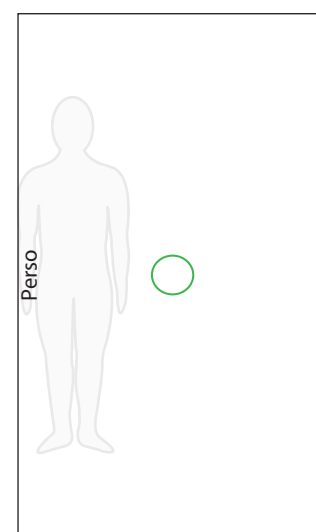
Brémur-et-Vauois, T1, S1



Brémur-et-Vauois, T2, S1

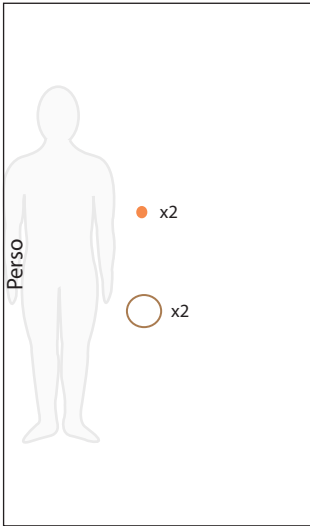


Chamesson, T. Bois Bouchot, S1

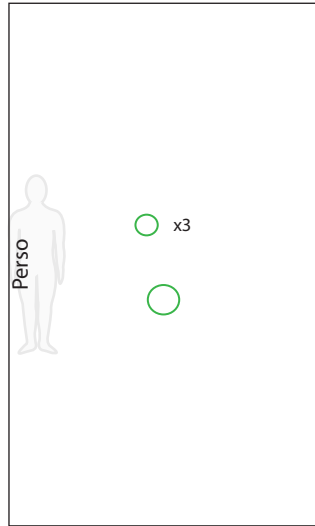


Fontaines-en-Duesmois, T. Gormotte 7, S4

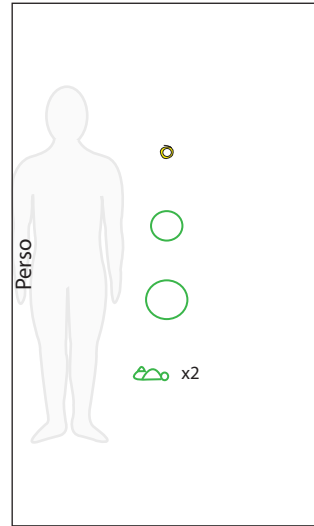
Côte-d'Or septentrionale



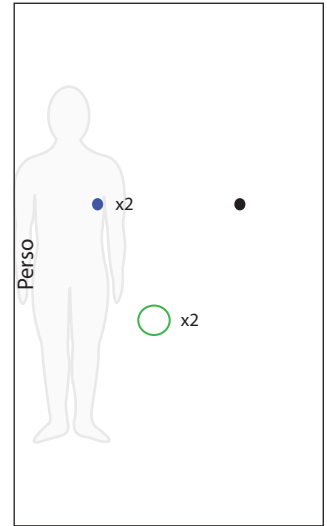
Duesme, T. Bois de la Meuse 2, S2



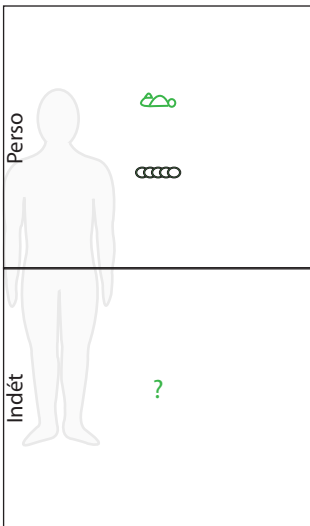
Duesme, T. Bois de la Meuse 2, S3



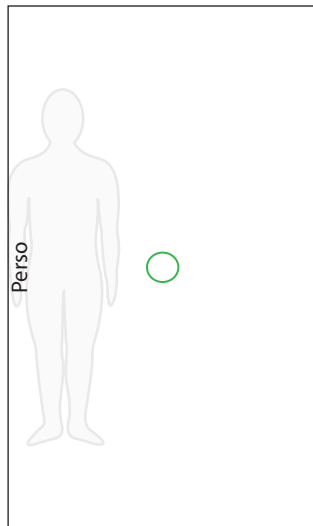
Meulson, T. Tarperon II, S1



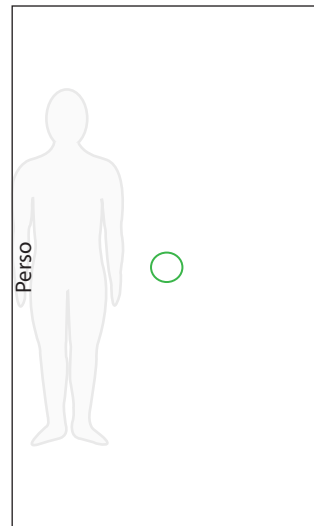
Montmoyen, T. Bande des Cercueils, S1



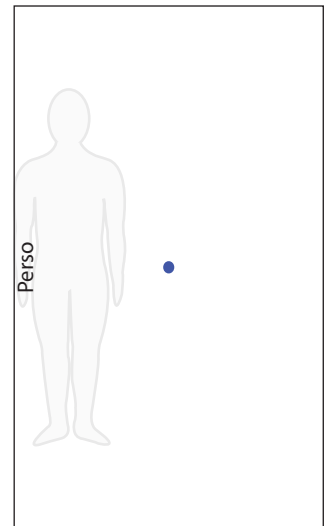
Essarois, T. Bas de Comet, S1



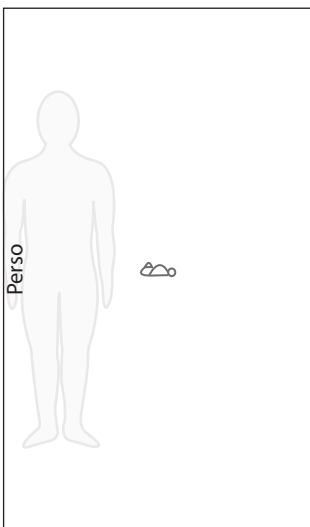
Essarois, T. Bas de Comet, S2



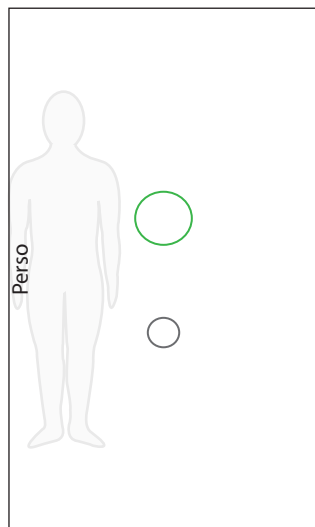
Essarois, T. Bas de Comet, S3



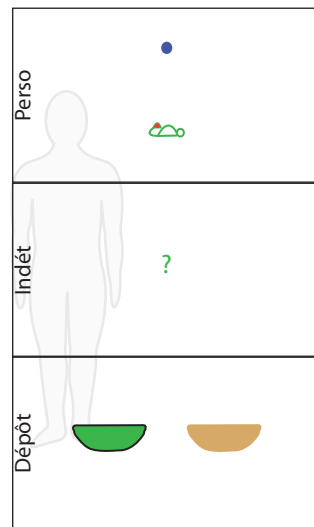
Essarois, T. Bas de Comet, S5



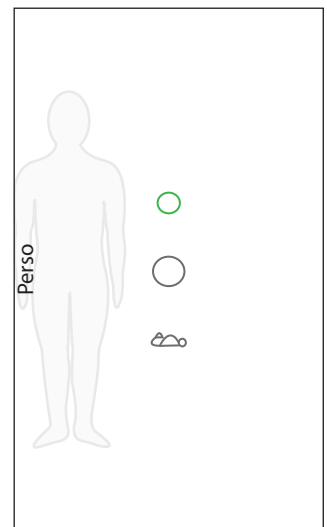
Essarois, T. Bas de Comet, S6



Essarois, T. Bas de Comet, S7

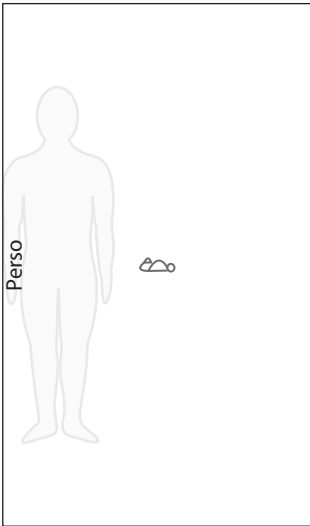


Sainte-Colombe-sur-Seine, T. III, S1

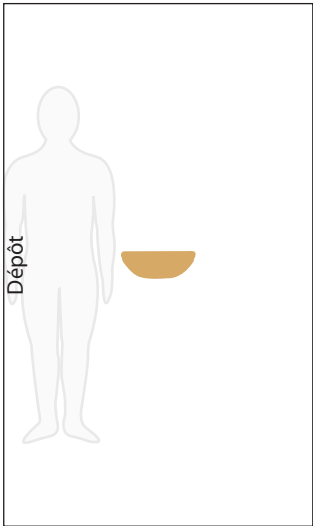


Salives, T. Ramaget, SC

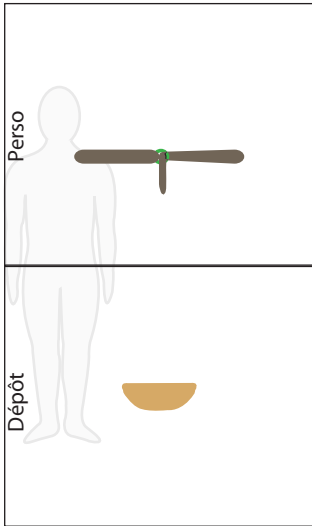
Côte-d'Or septentrionale



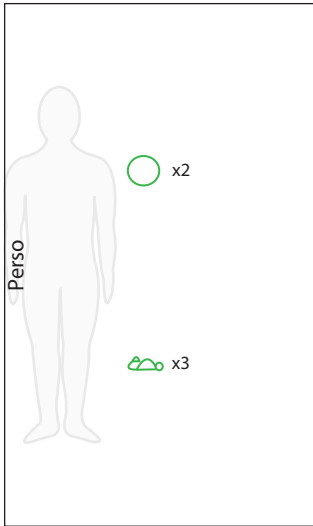
Larrey, S29



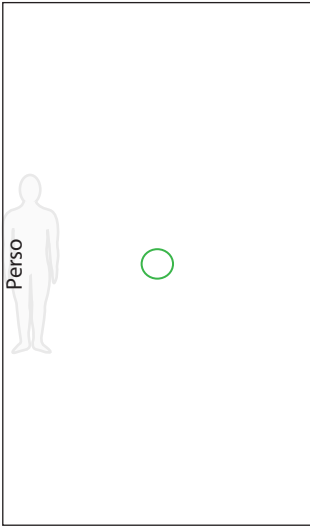
Larrey, S8



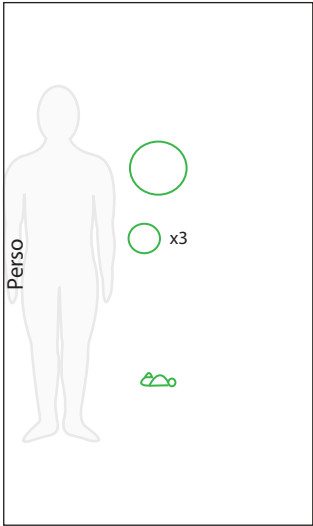
Larrey, S10



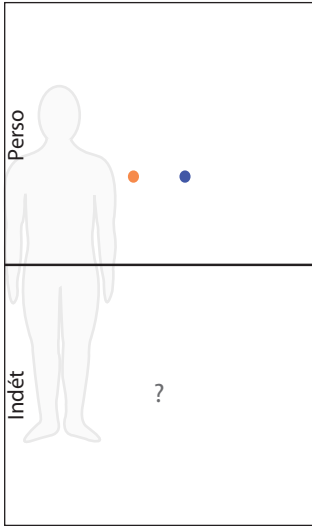
Larrey, S11



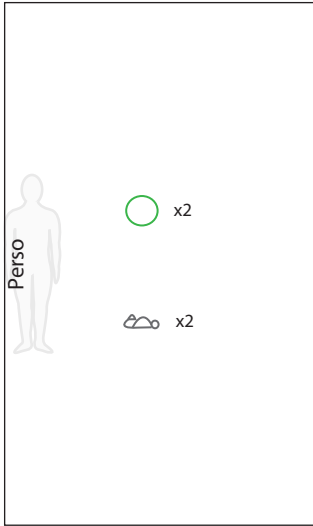
Larrey, S12



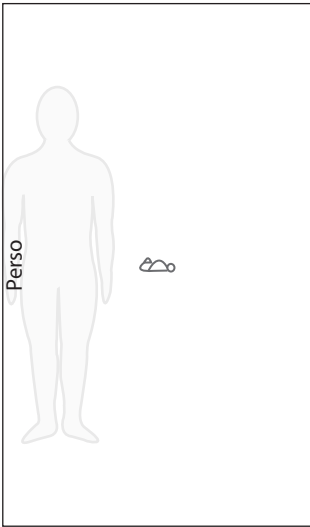
Larrey, S15



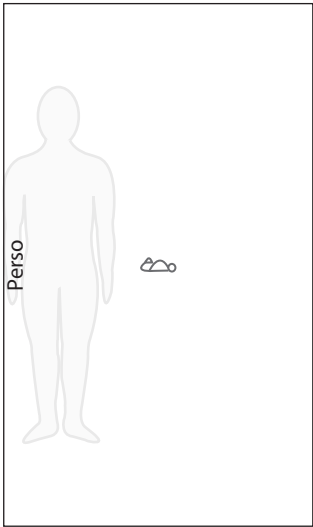
Larrey, S18



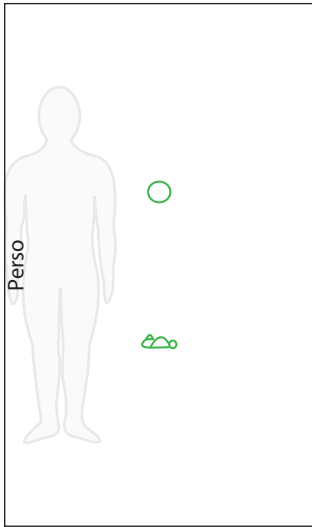
Larrey, S2



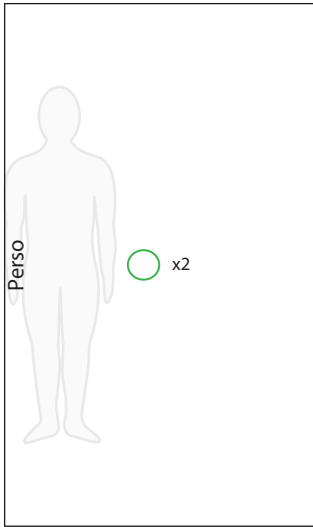
Larrey, S20



Larrey, S24



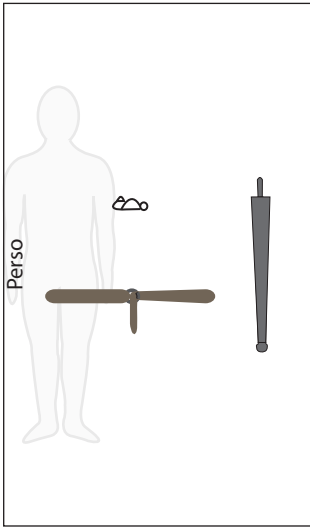
Larrey, S27



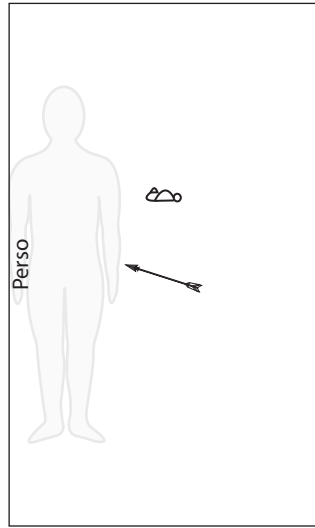
Larrey, S28



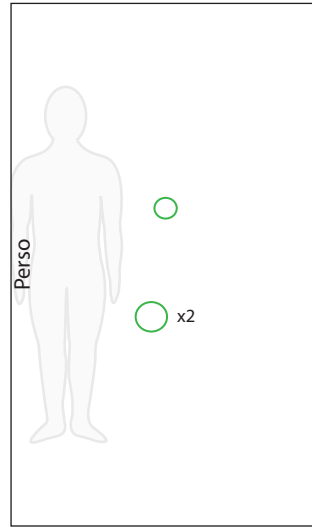
Côte-d'Or septentrionale



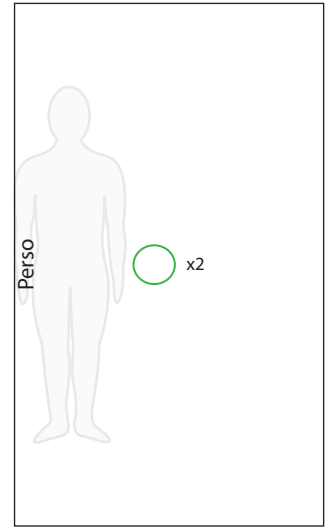
Laignes, Sa



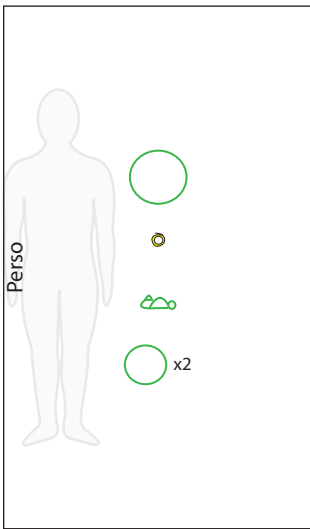
Laignes, Si



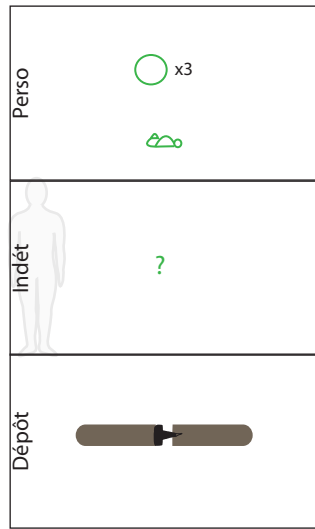
Magny-Lambert,  
T. Vie de Baigneux, S4



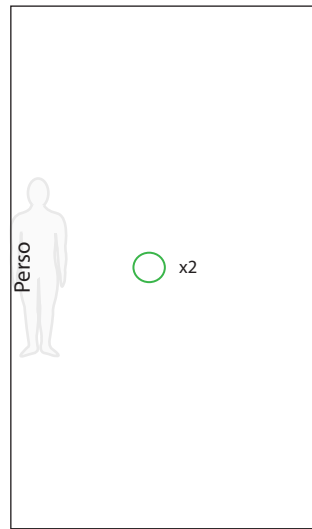
Magny-Lambert,  
T. Vie de Baigneux, S3



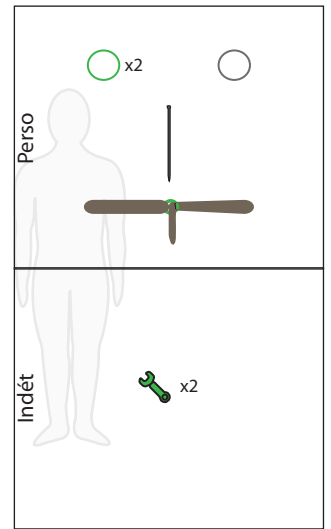
Magny-Lambert, T. Meuse, S2



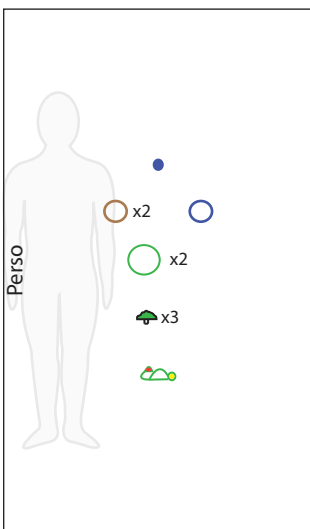
Magny-Lambert, T. Meuse, S4



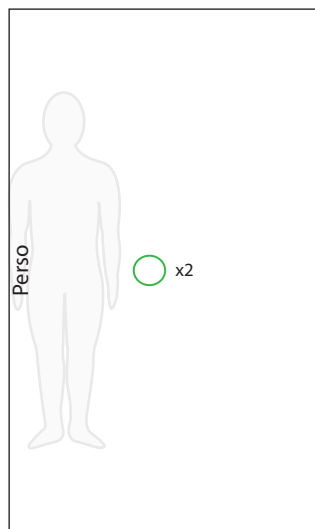
Magny-Lambert, T. Meuse, S5



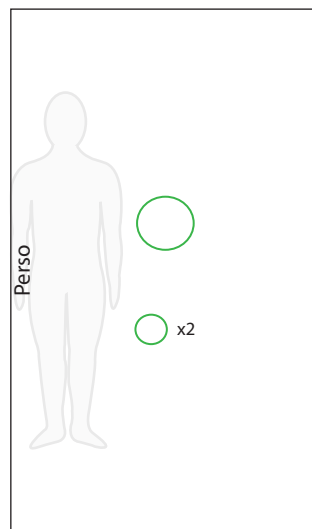
Magny-Lambert, T. Toutyfaut, S1



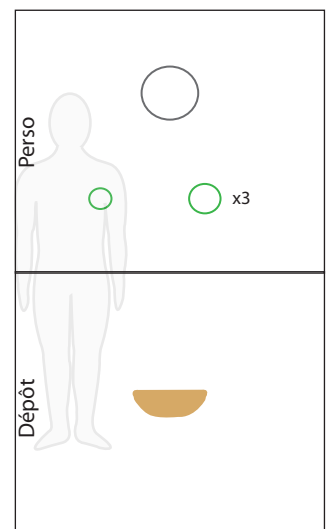
Mauvilly, T. Friche, S1



Mauvilly, T. Friche, S2

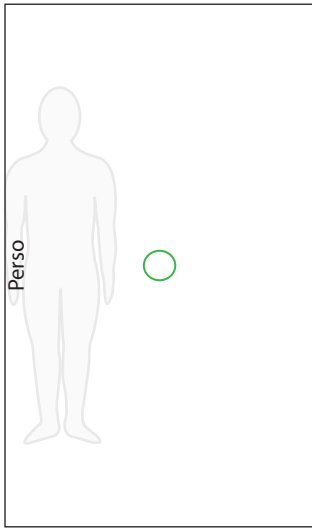


Mauvilly, T. Friche, S3

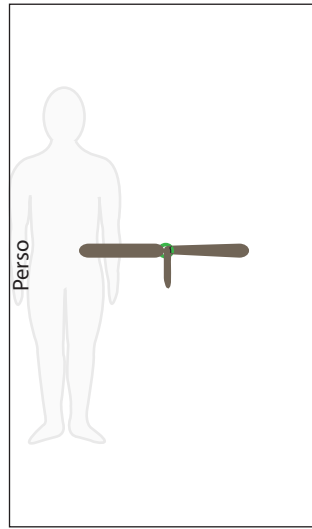


Vernois-les-Vesvres,  
T. Champberceau 115, S8

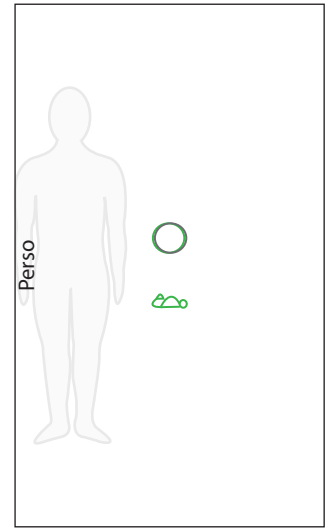
Côte-d'Or septentrionale



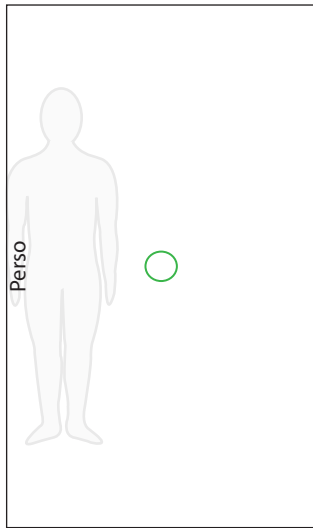
Minot, T. La Moloise I, SA



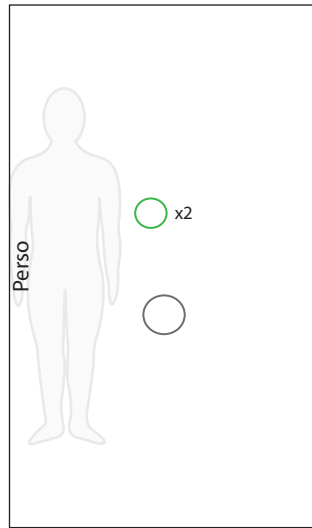
Minot, T. Thorey I, S1



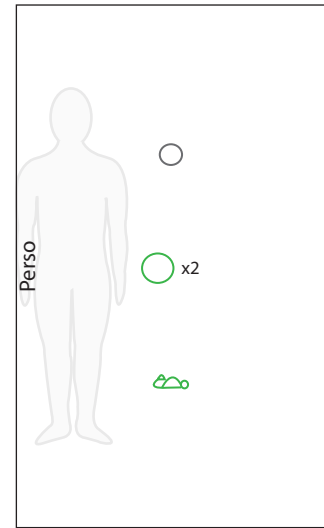
Minot, T. Vendues de Fraignot, SD



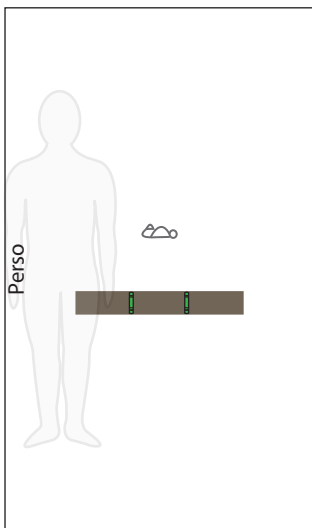
Minot, T. Vendues de Montmorot, S1



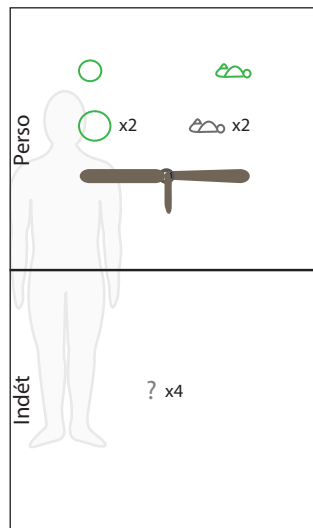
Minot, T. Vendues de Montmorot, S3



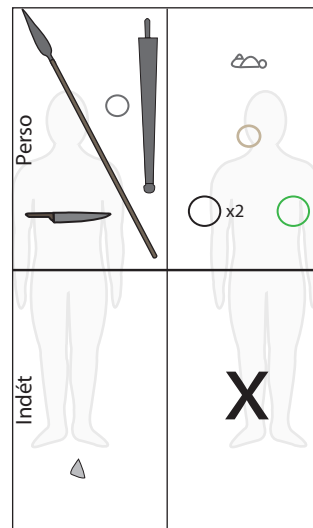
Minot, T. Vendues de Montmorot, S4



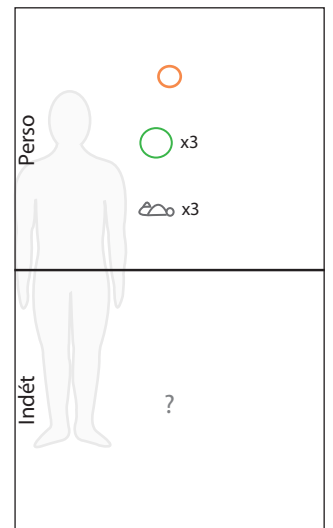
Minot, T. Lochères 13, S1



Minot, T. Lochères 13, S2

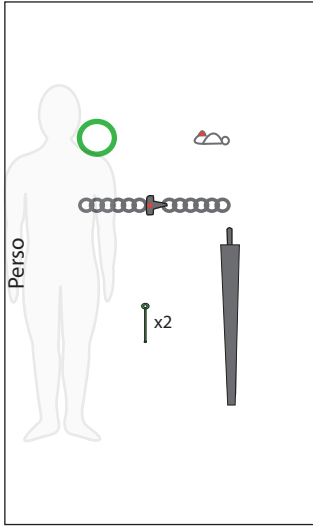


Minot, T. Lochères 13, S3 et 3b

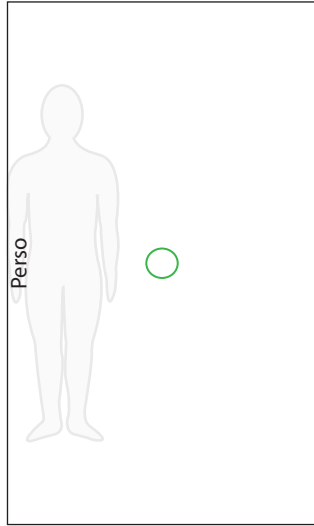


Minot, T. Lochères 13, S4

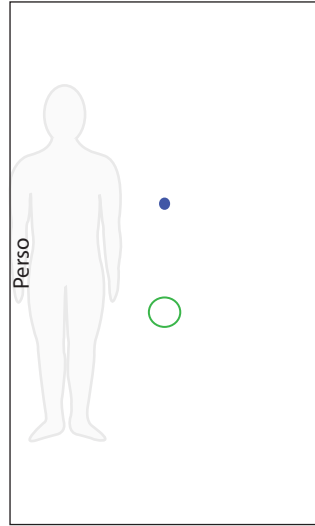
Côte-d'Or septentrionale



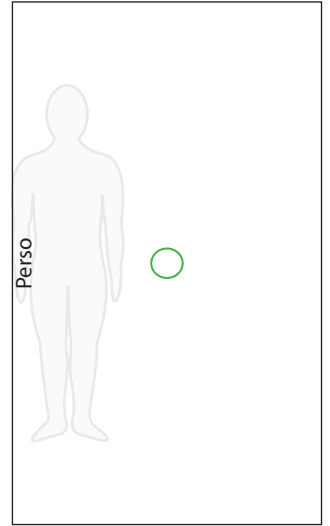
Poitiers, T. III Bois de Crésille, S1



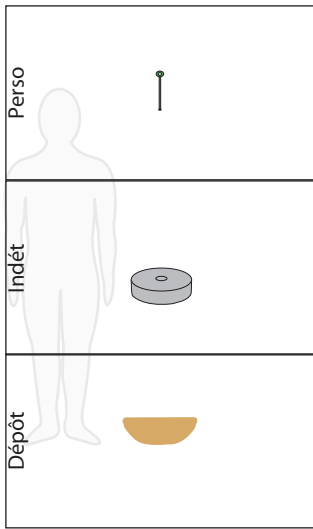
Poitiers, T. IV Bois de Crésille, S1



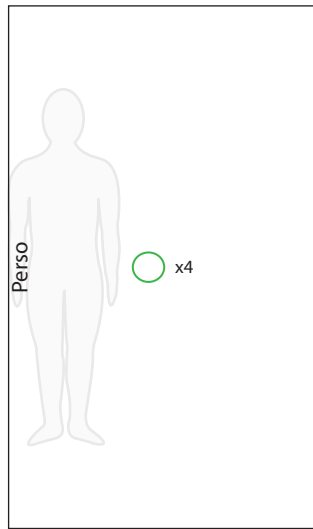
Poitiers, T. IV Bois de Crésille, S2



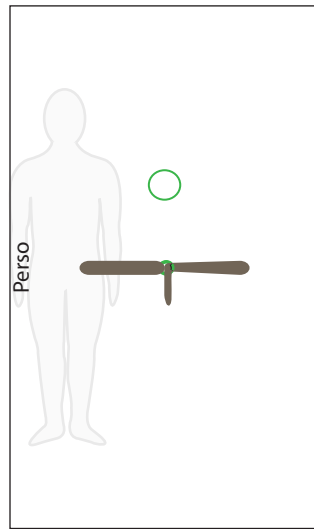
Poitiers, T. IV Bois de Crésille, S3



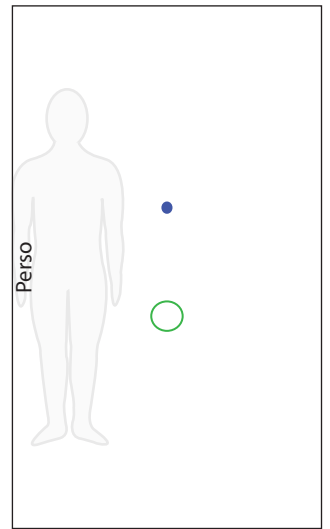
Poitiers, T. II Bois de Crésille, S2



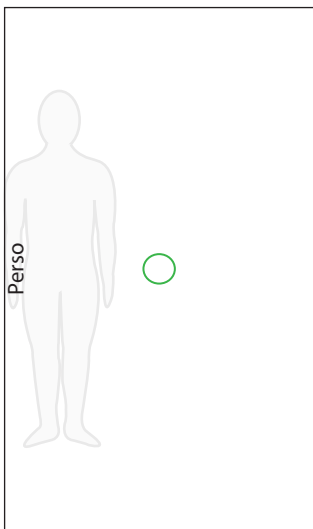
Villiers-le-Duc, T. Essarts II, S1



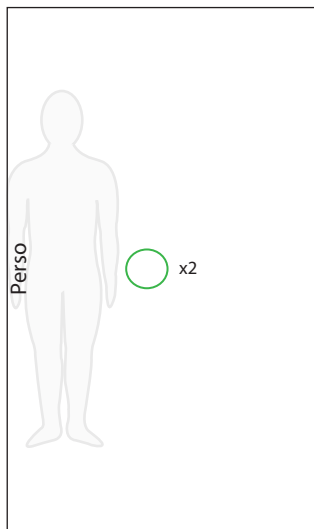
Villiers-le-Duc, T. Essarts II, S2



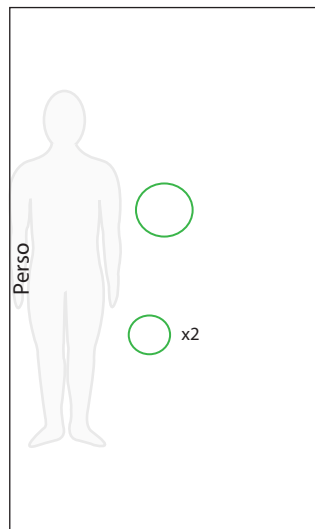
Villiers-le-Duc, T. Essarts II, S5



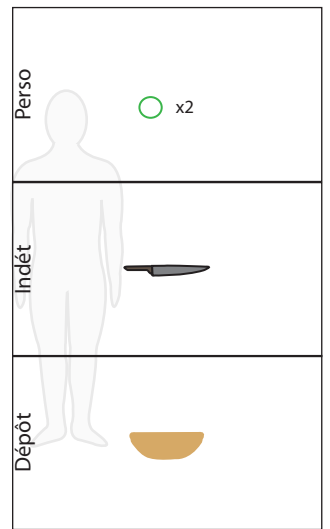
Villiers-le-Duc, T. Val Thibault, SA



Villiers-le-Duc, T. Val Thibault, SB

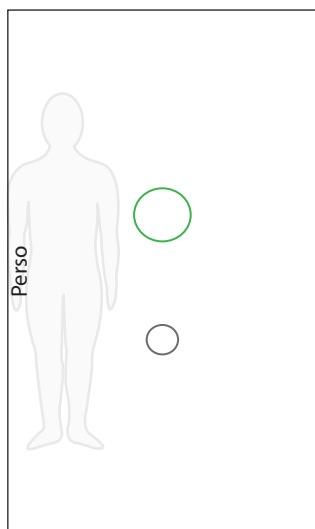


Villiers-le-Duc, T. Val Thibault, SC

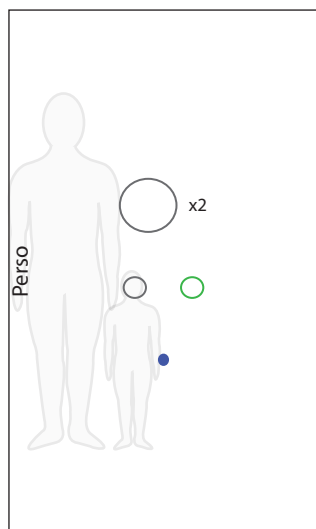


Villiers-le-Duc, T. Val Thibault, SE

Nièvre

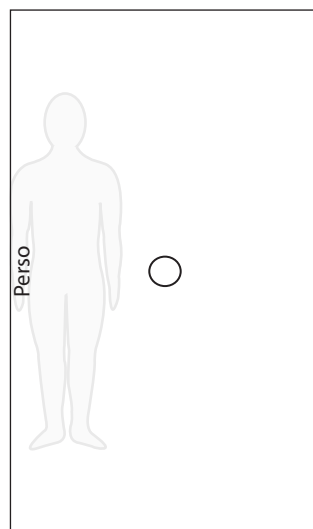


Tannay, T. Bois d'Amont, S5



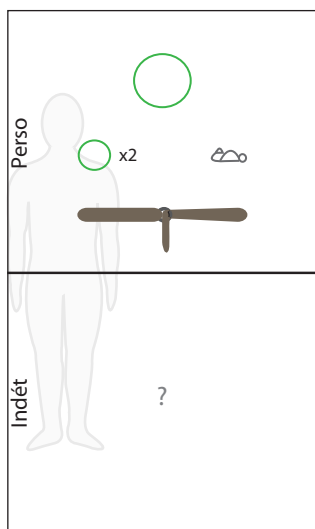
Vielmanay, S92/93

Yonne

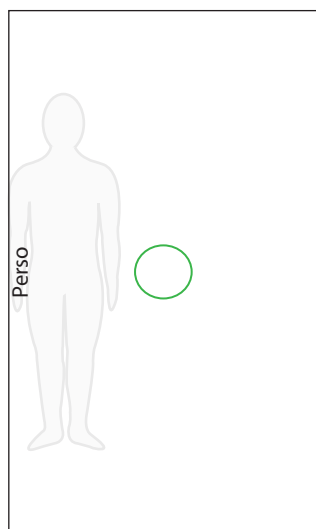


Saint-Germain-des-Champs, T. Toumoulu, S1

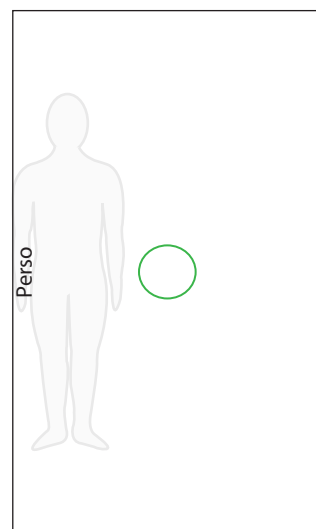
Yonne



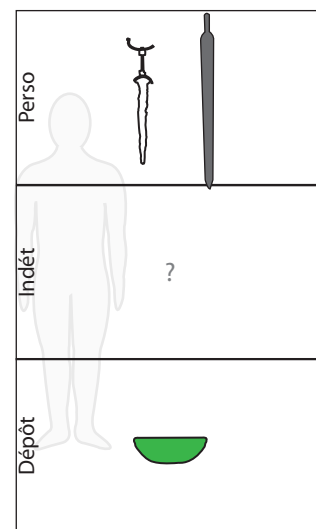
Blannay, T1 Rochignard, S2



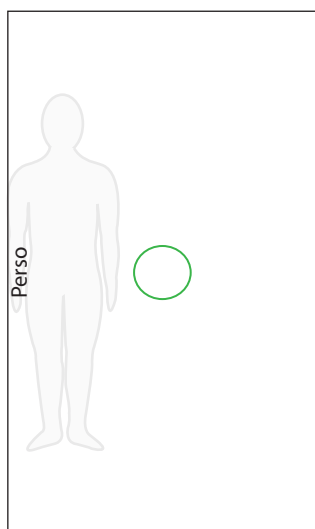
Brosses, T2 Bois Collerets, S2a



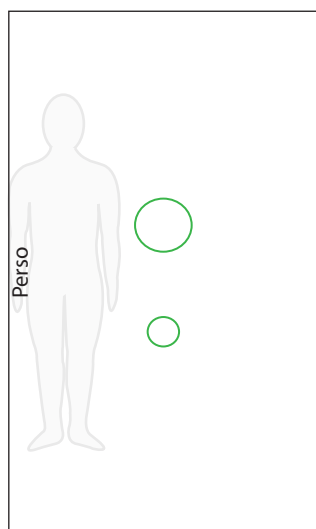
Chatel-Censoir, T. Bois Brosses, S2a



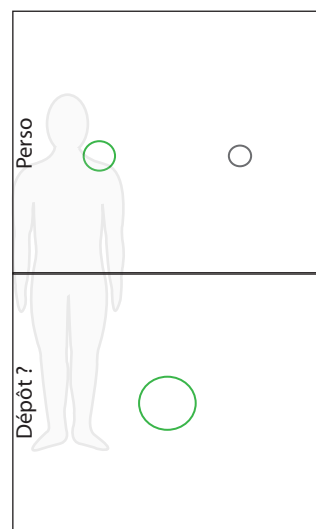
Massangis, T. Tertre, S1



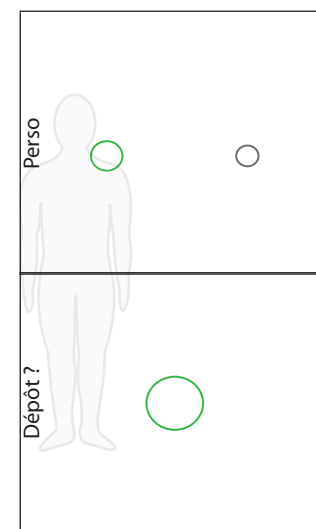
Villevallier, T. Plachis, S1a



Villevallier, T. Plachis, S1b

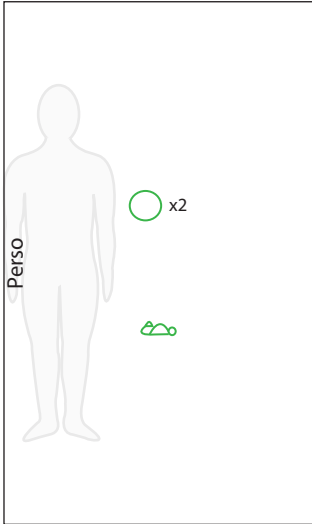


Voutenay-sur-Cure, T2 Bois Boulu, S1

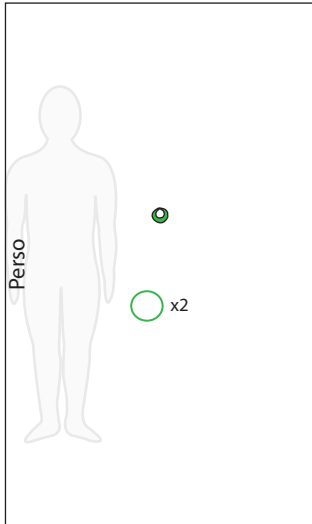


Voutenay-sur-Cure, T2 Bois Boulu, S2

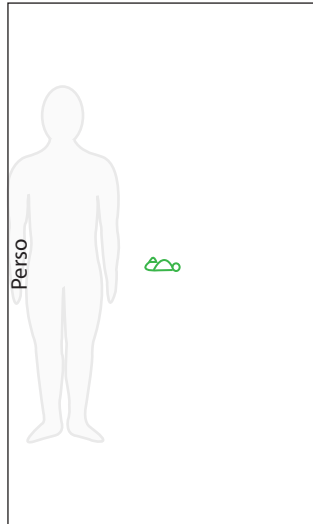
Jura



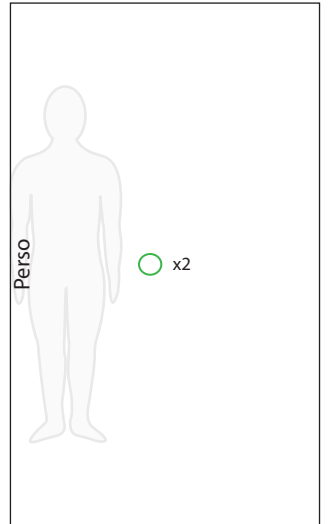
Chilly-sur-Salins, T4 Moidons, S2



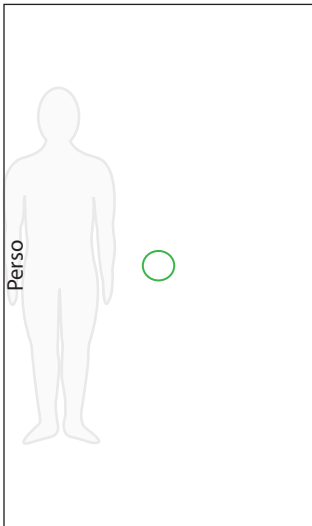
Chilly-sur-Salins, T4 Moidons, S5



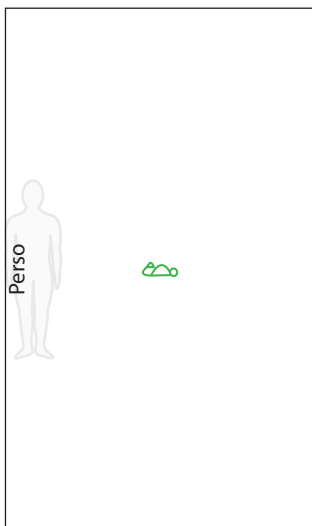
Chilly-sur-Salins, T4 Moidons, S6



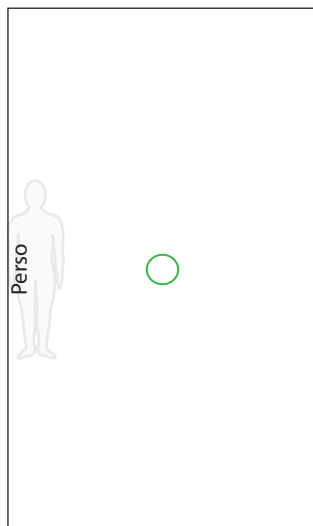
Chilly-sur-Salins, T4 Moidons, S8



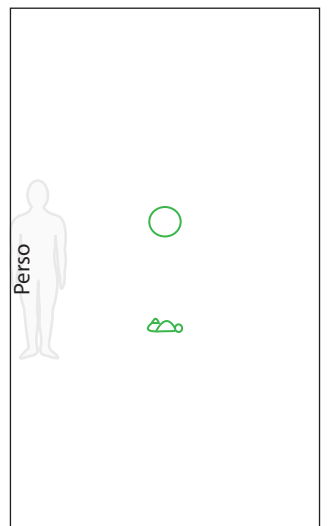
Chilly-sur-Salins, T4 Moidons, S9



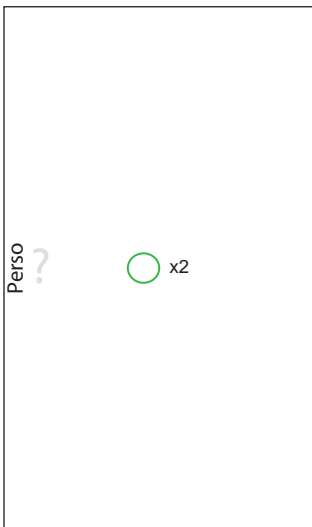
Chilly-sur-Salins, T4 Moidons, S11



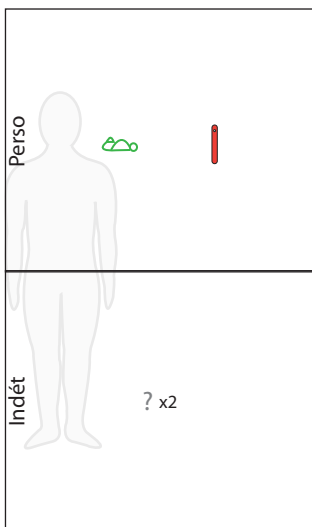
Chilly-sur-Salins, T4 Moidons, S12



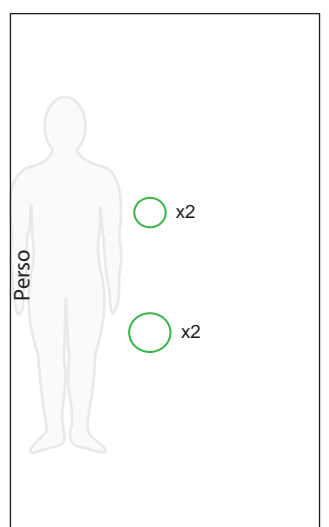
Chilly-sur-Salins, T4 Moidons, S14



Chilly-sur-Salins, T4 Moidons, S19

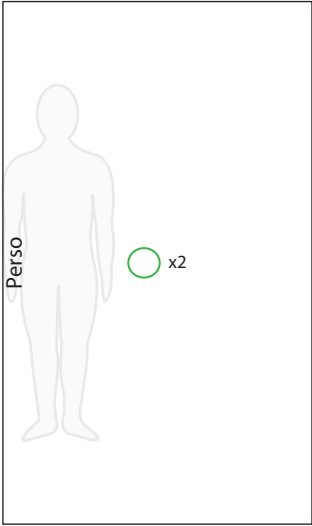


Chilly-sur-Salins, T4 Moidons, SC

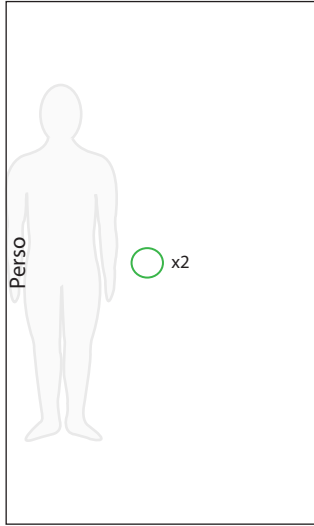


Chilly-sur-Salins, T18 Moidons, Sh

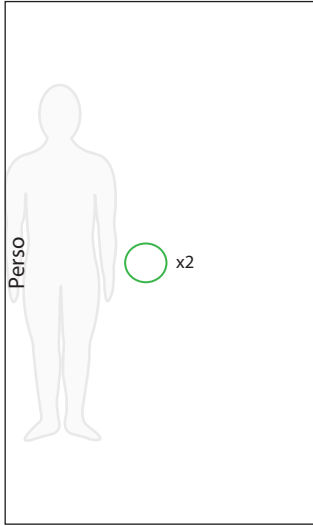
Jura



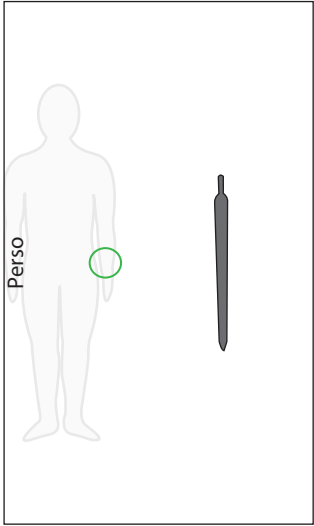
Ivory, T16 des Moidons, Sd



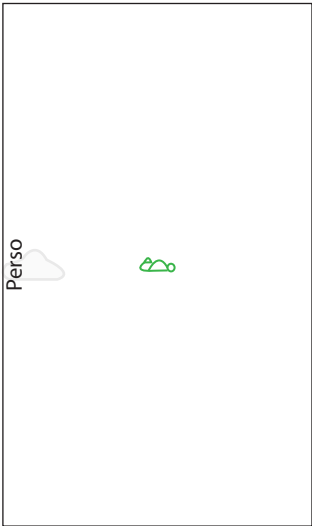
Ivory, T17 des Moidons, Sd



Clairvaux-les-Lacs, T. Soyria, S3

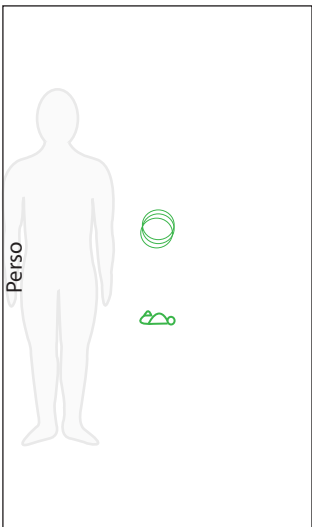


Conliège, T3 Croix Monceaux, S1

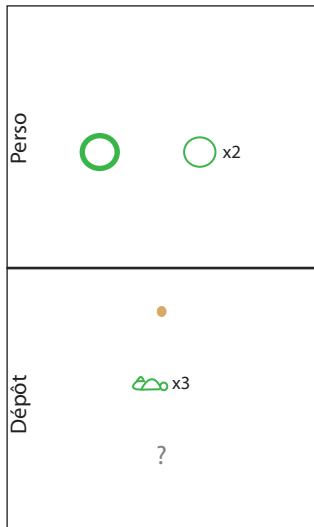


Doucier, Enclos, S1

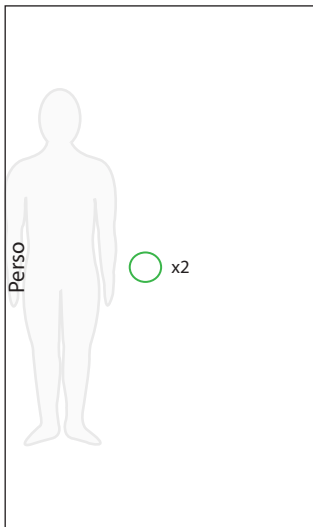
Haute-Saône



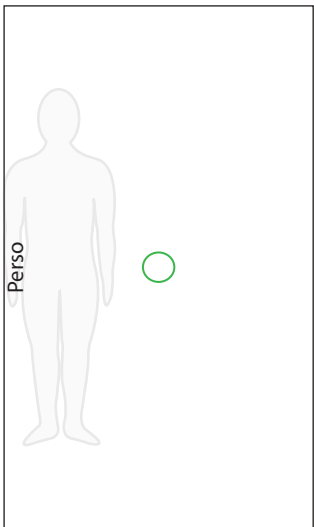
Courtesoult, S2



Courtesoult, S5

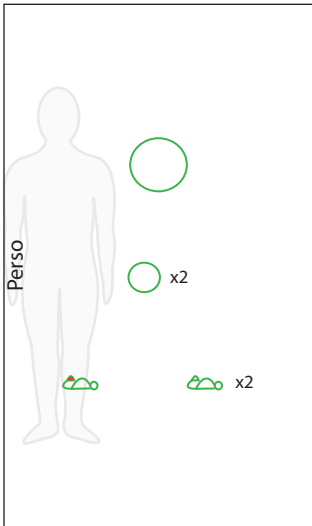


Gy, T1 Trois Fontaines, S2

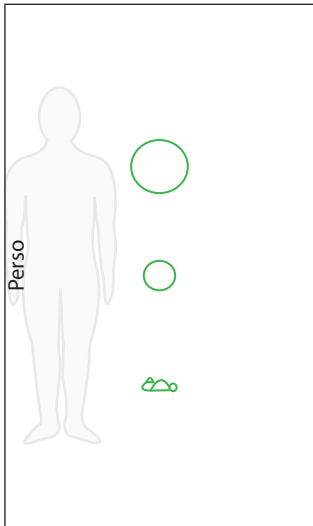


Gy, T2 Trois Fontaines, S2

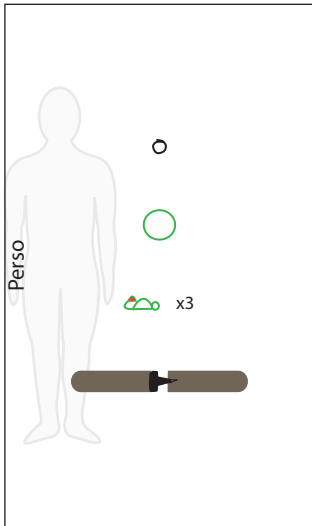
Doubs



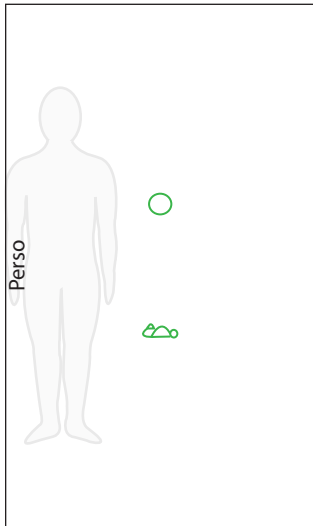
Besançon,  
T. Chemin des Vareilles, SA



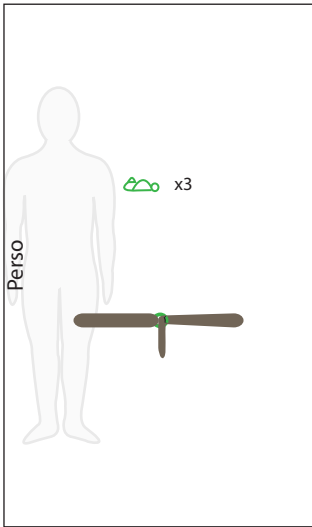
Besançon,  
T. Chemin des Vareilles, SB



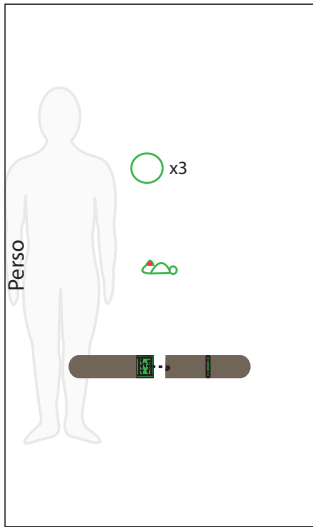
Besançon,  
T. Chemin des Vareilles, SC



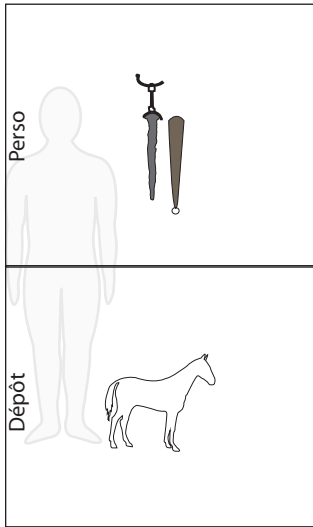
Chaffois,  
T. Longs-Champs, S6



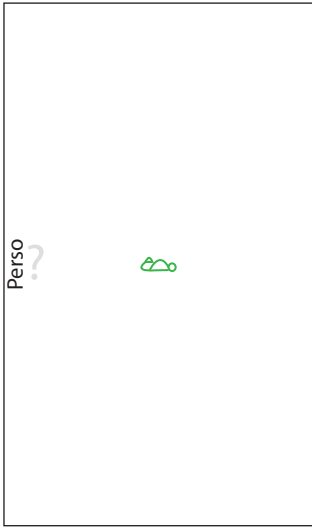
Dompierre-les-Tilleuls,  
T1 des Bossus, S3



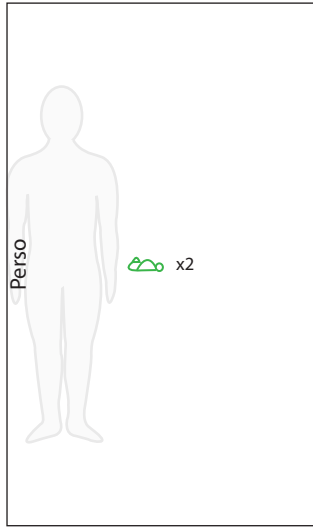
Dompierre-les-Tilleuls,  
T1 des Bossus, S4



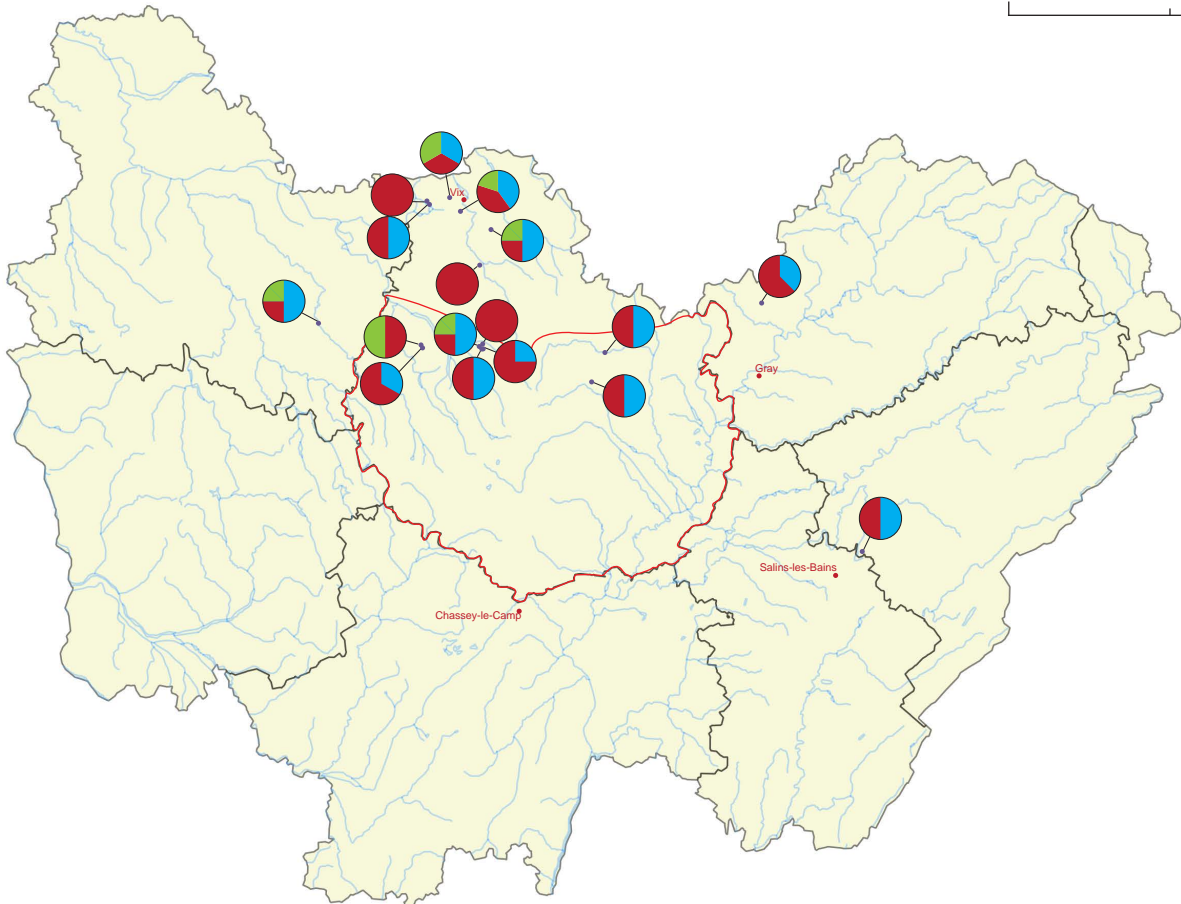
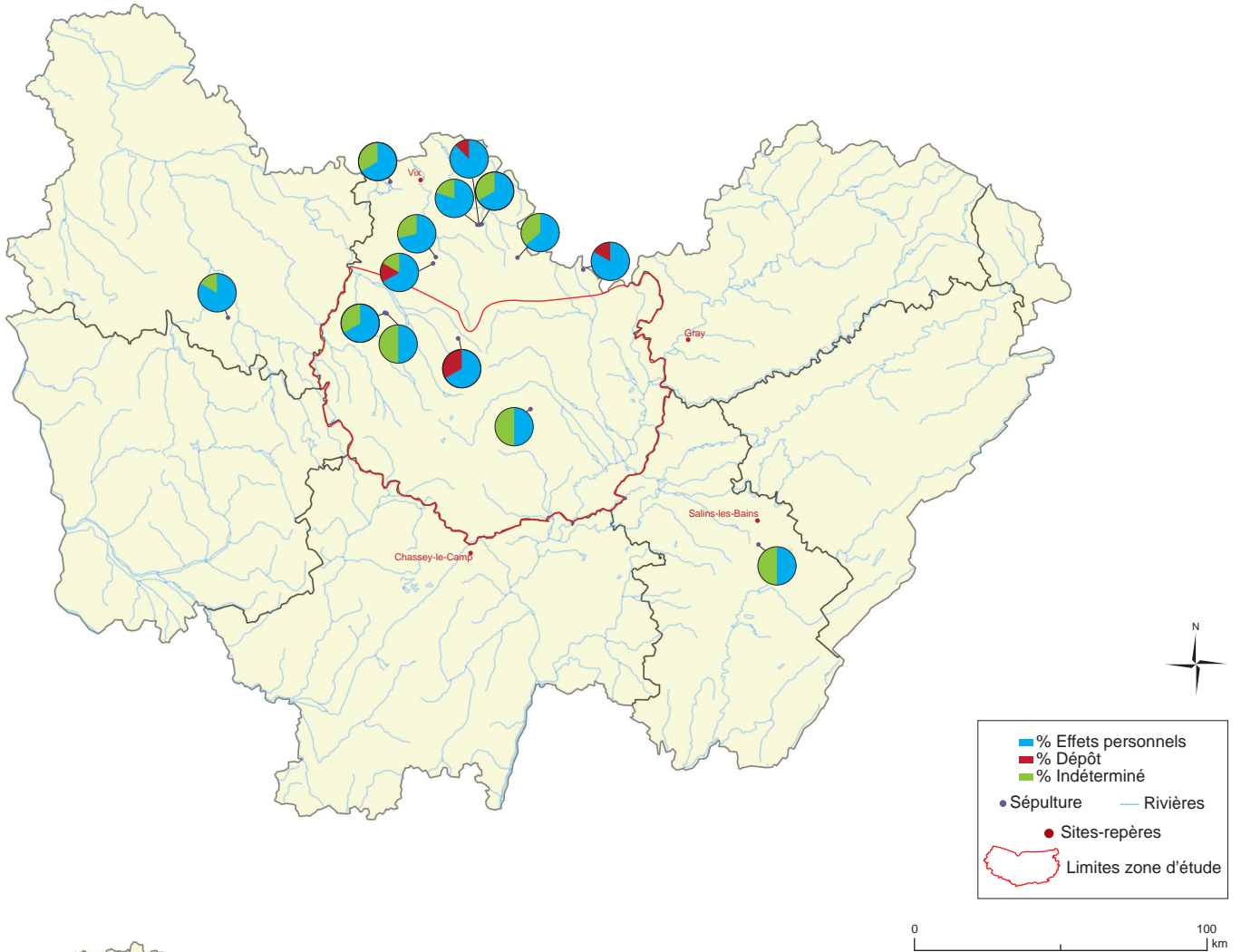
Alaise, T1 Combe Bernon, S2



La Rivière-Drugeon  
T. des Gentianes, S6

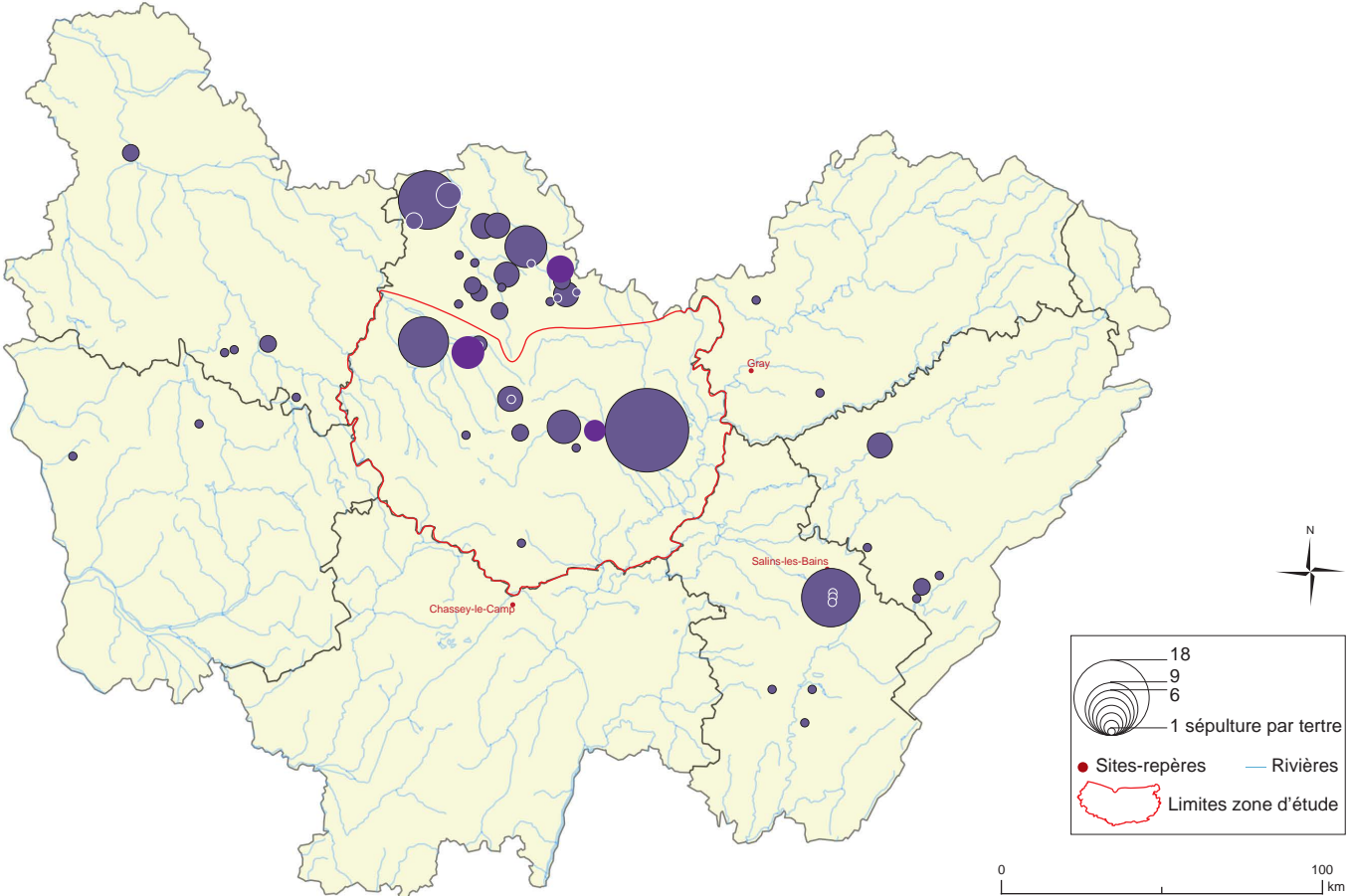


Saraz, T1 Le Fourré, SE



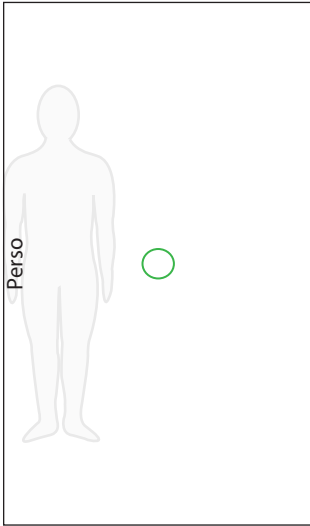
Assemblages à La Tène A : proportions des effets personnels (majoritaires en haut) et des dépôts (majoritaires en bas).



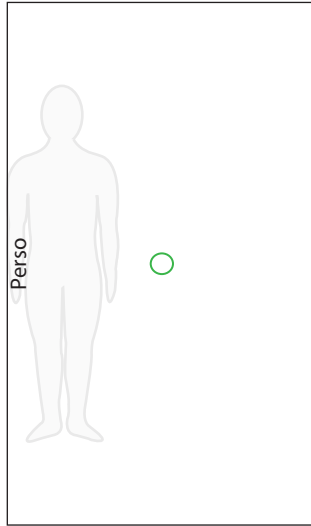


Assemblages à La Tène A : mobilier composé uniquement d'effets personnels.

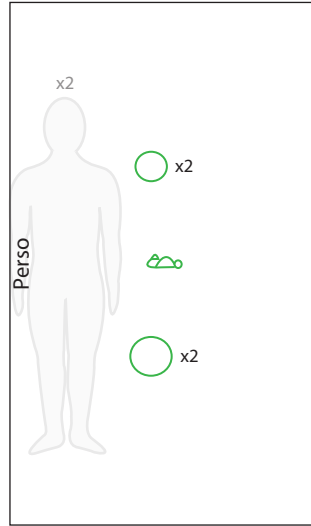
Côte-d'Or méridionale - zone d'étude



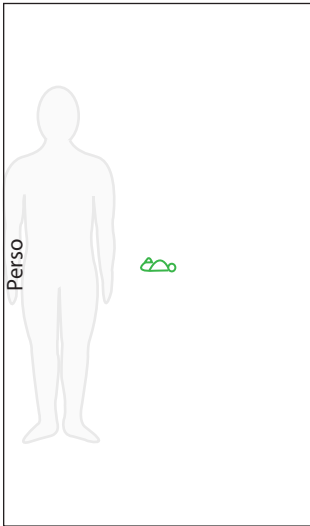
Boux-sous-Salmaise, SD



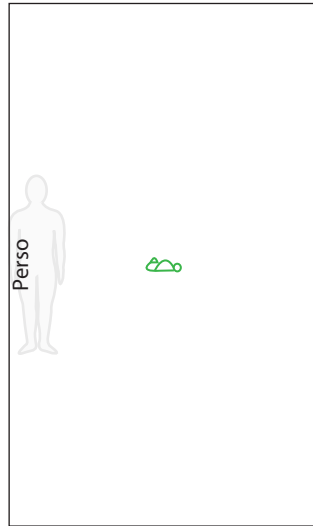
Fleurey-sur-Ouche, T16, S2



Lantilly, SBB

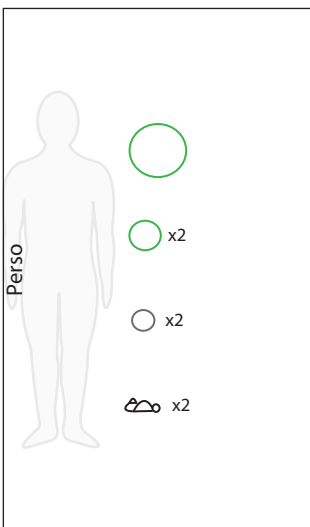


Darcey, T1 Combe Barre, Sc2



Darcey, T1 Combe Barre, Sc3

Côte-d'Or septentrionale

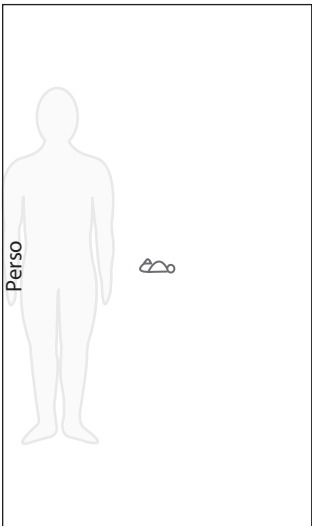


Villiers-le-Duc, T. Essarts V, S1

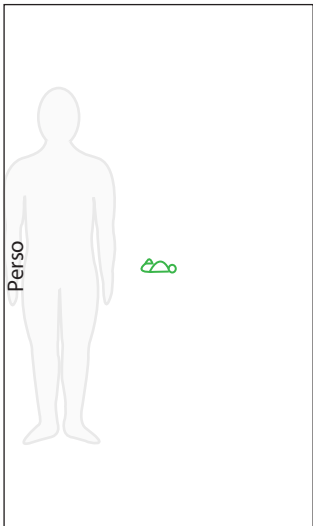


Assemblages à La Tène A-B : mobilier composé uniquement d'effets personnels.

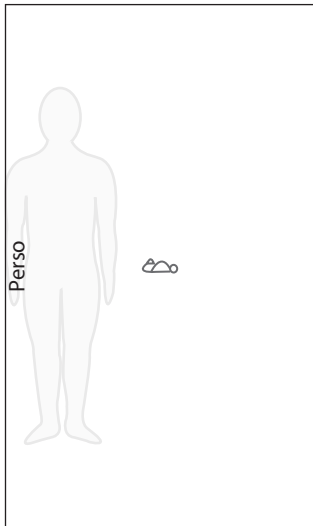
Côte-d'Or méridionale - zone d'étude



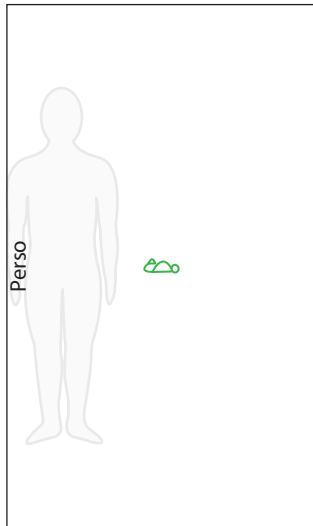
Bressey-sur-Tille, S108



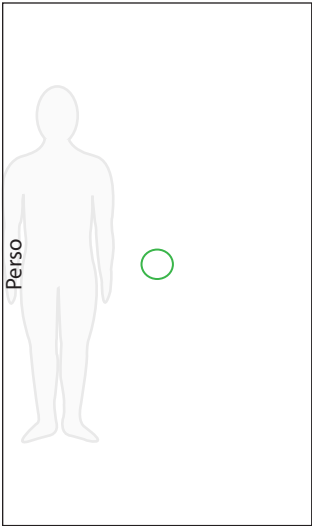
Bressey-sur-Tille, S32B



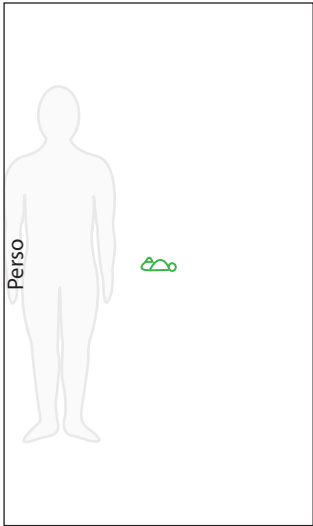
Bressey-sur-Tille, S55



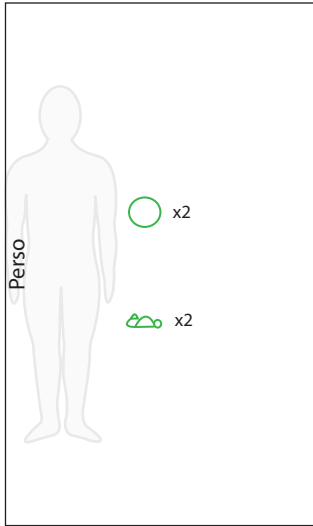
Bressey-sur-Tille, S58B



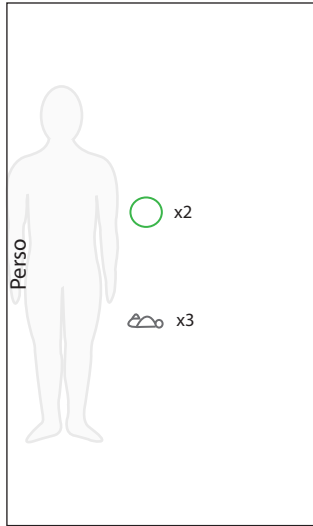
Bressey-sur-Tille, S72



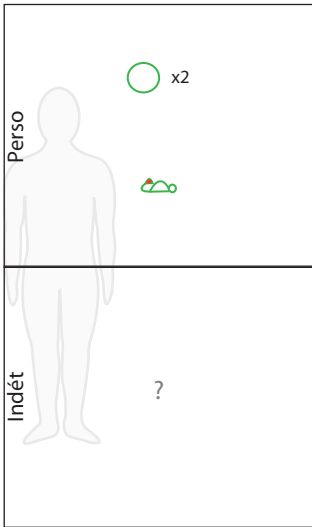
Bressey-sur-Tille, S83



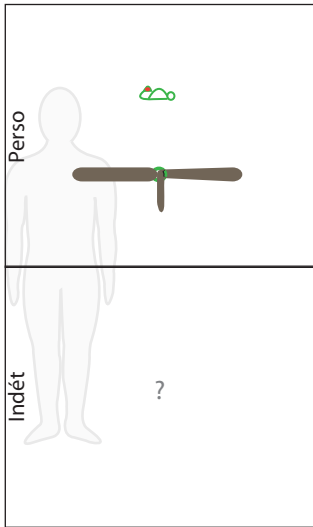
Bressey-sur-Tille, S88



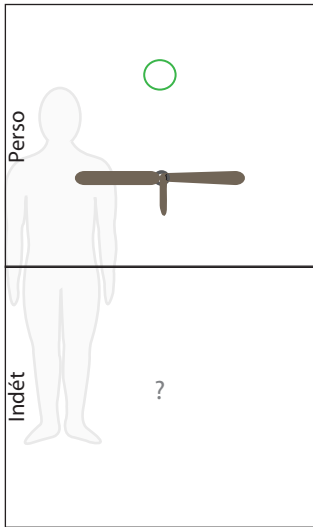
Bressey-sur-Tille, S94



Lantilly, SE

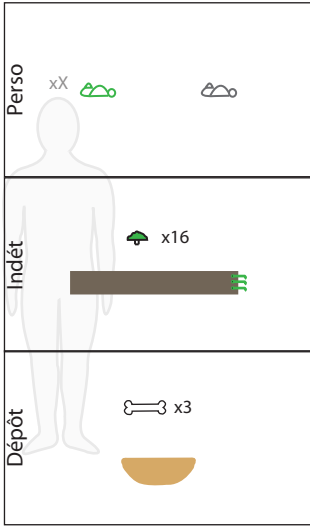


Lantilly, SF

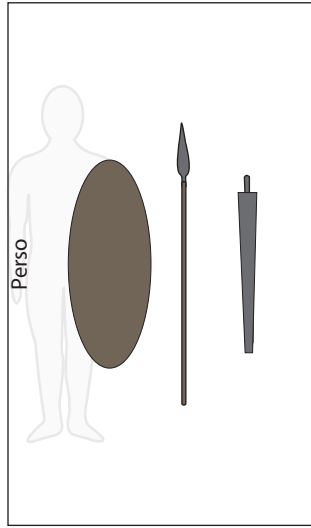


Lantilly, SQ

Côte-d'Or méridionale - zone d'étude

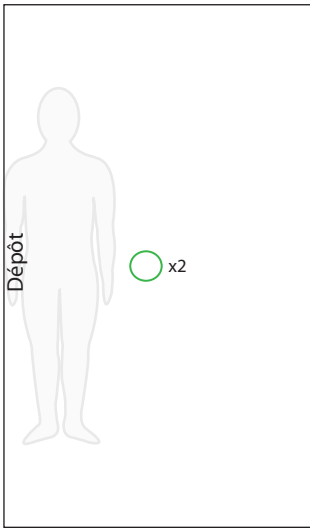


Boux-sous-Salmaise, SC

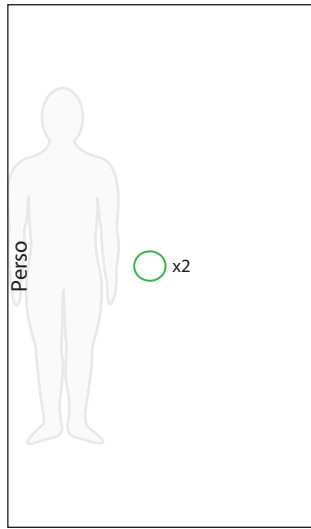


Meloisey, T. B, S2

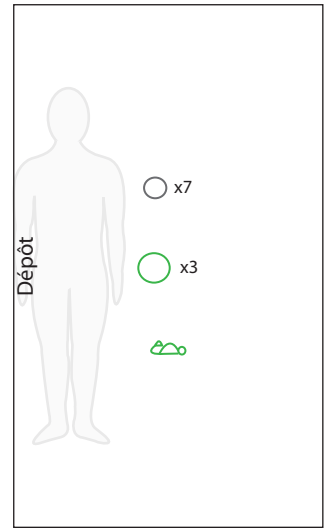
Côte-d'Or septentrionale



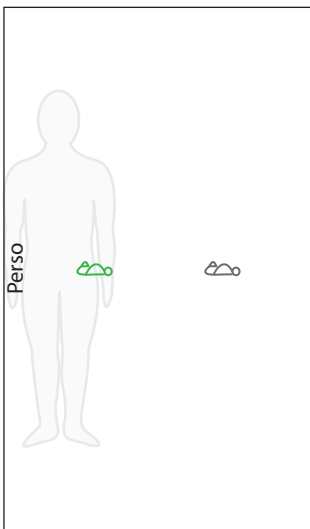
Bellenod-sur-Seine, T. La Farge, S4



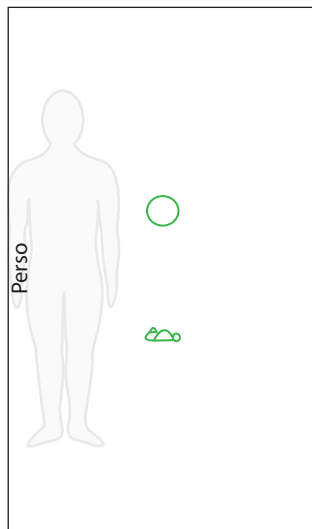
Chamesson,  
T. Bouchot-Bouchard, S4



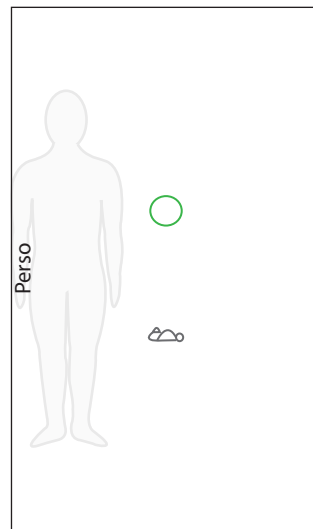
Magny-Lambert,  
T. Combe Bernard, S2



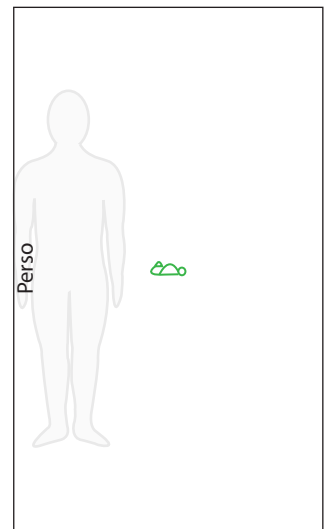
Essarois, T. Bois de Comet, S10



Essarois, T. Bois de Comet, S4

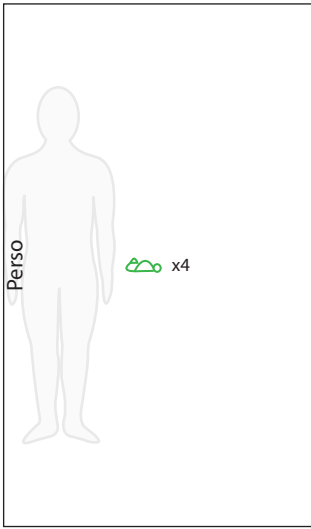


Essarois, T. Bois de Comet, S8

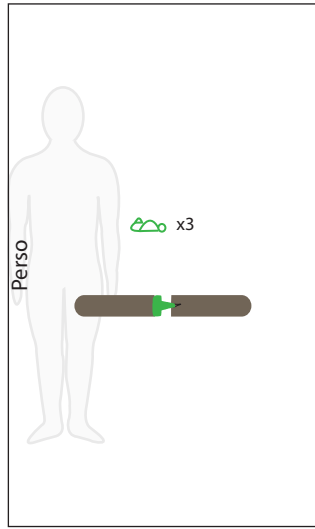


Essarois, T. Bois de Comet, S9

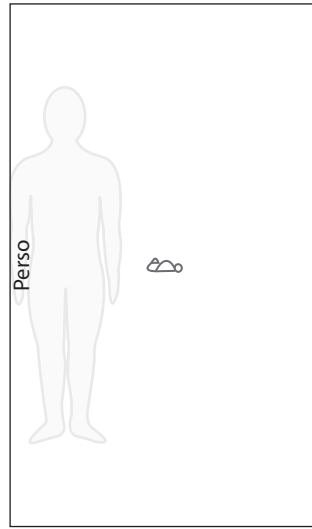
Côte-d'Or septentrionale



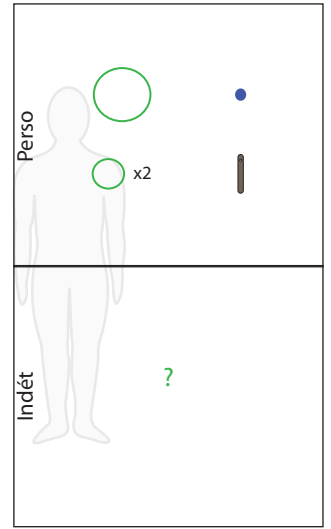
Mauvilly, T. La Friche, S4



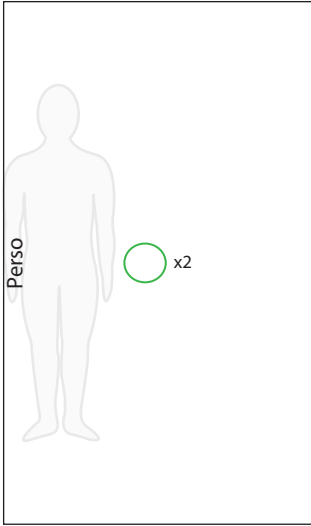
Mauvilly, T. La Friche, S5



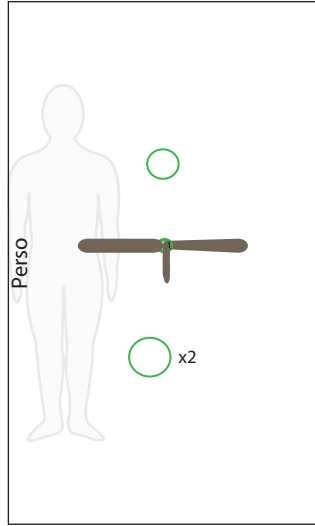
Mauvilly, T. La Friche, S6



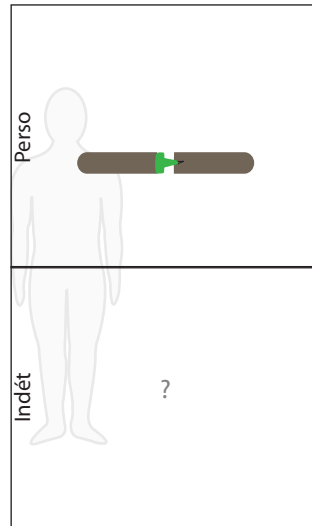
Minot, T. Vendues des Fraignot, SG



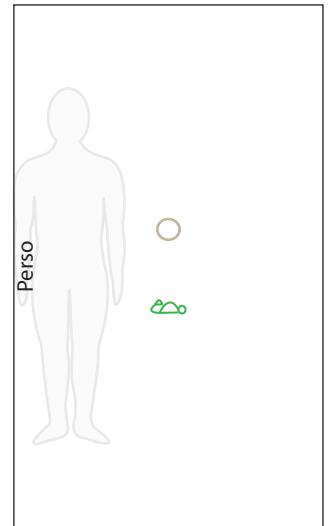
Minot, T. Vendues de Montmorot, S2



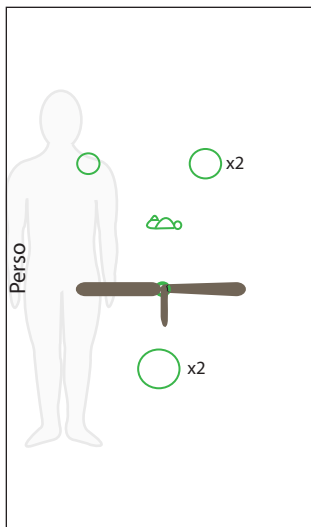
Minot, T. Vendues de Montmorot, S9



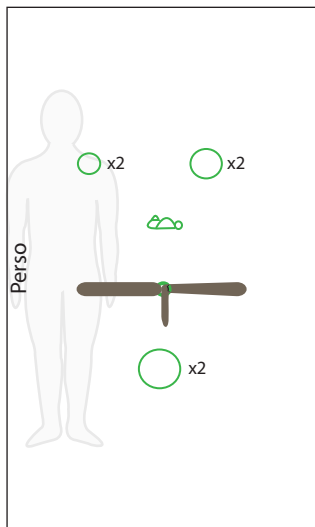
Minot, T. Lochères 13, S5



Minot, T. Lochères 13, S6

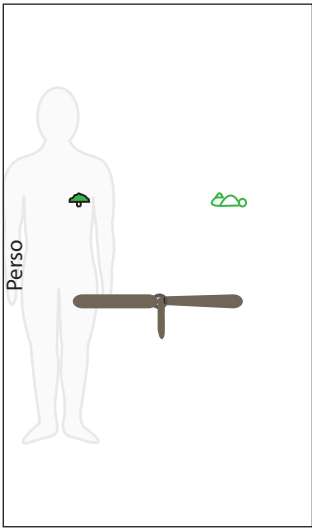


Vernois-les-Vesvres, T. Champberceau 115, S1



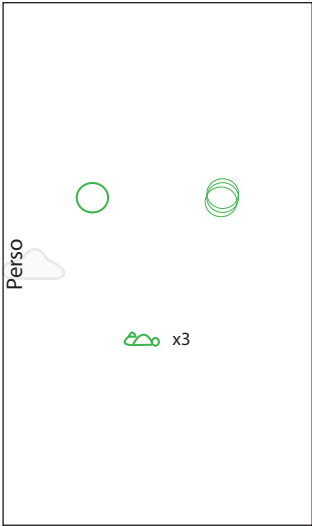
Vernois-les-Vesvres, T. Champberceau 115, S14

Saône-et-Loire

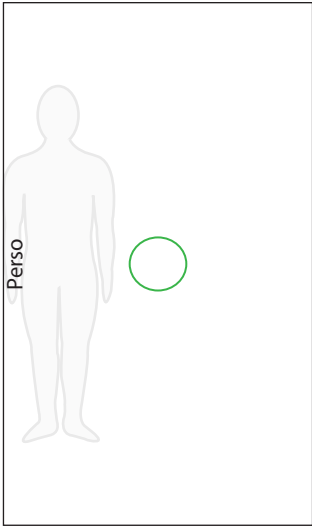


Chagny, T. Vertempierre, S2

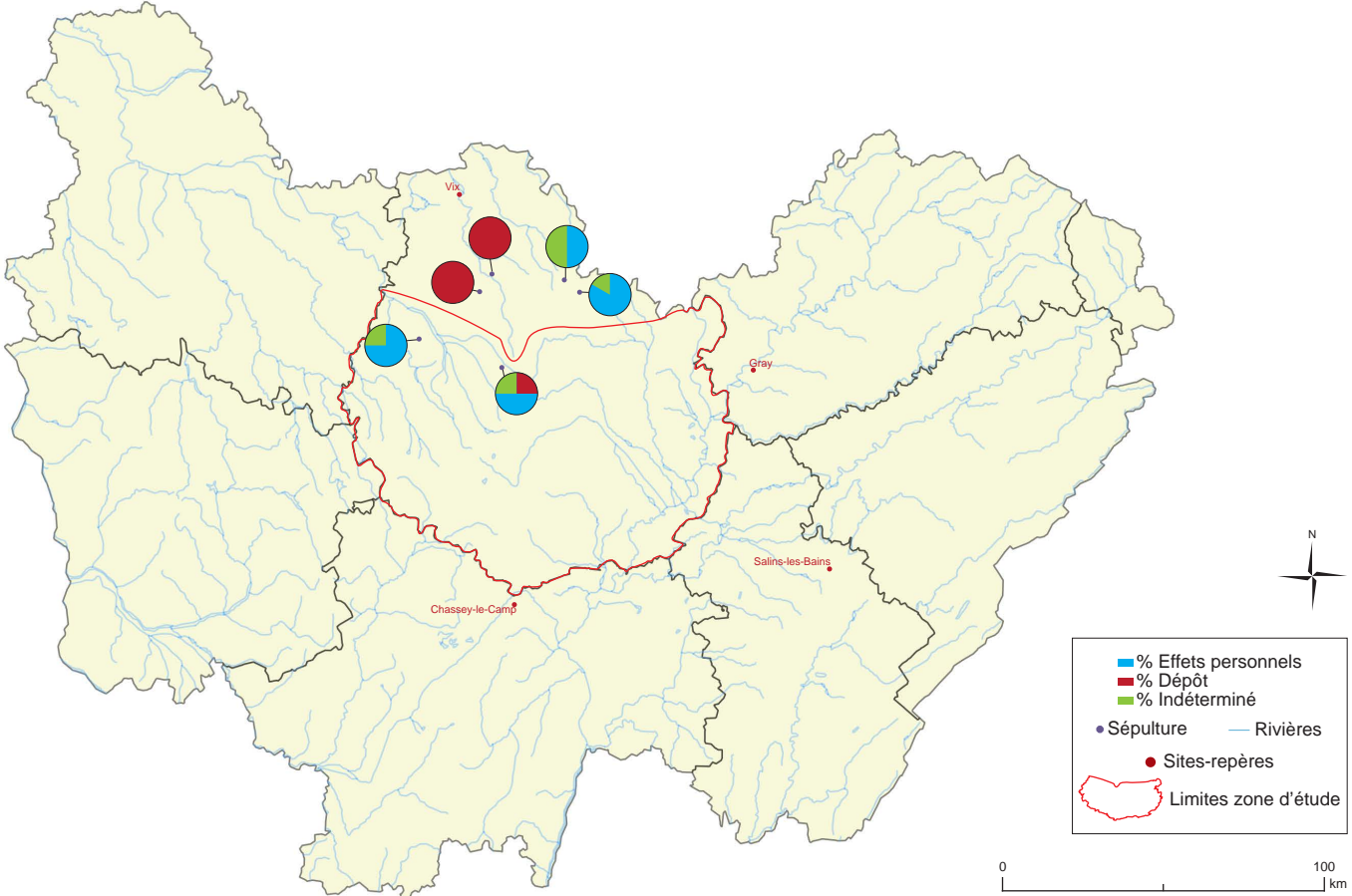
Yonne



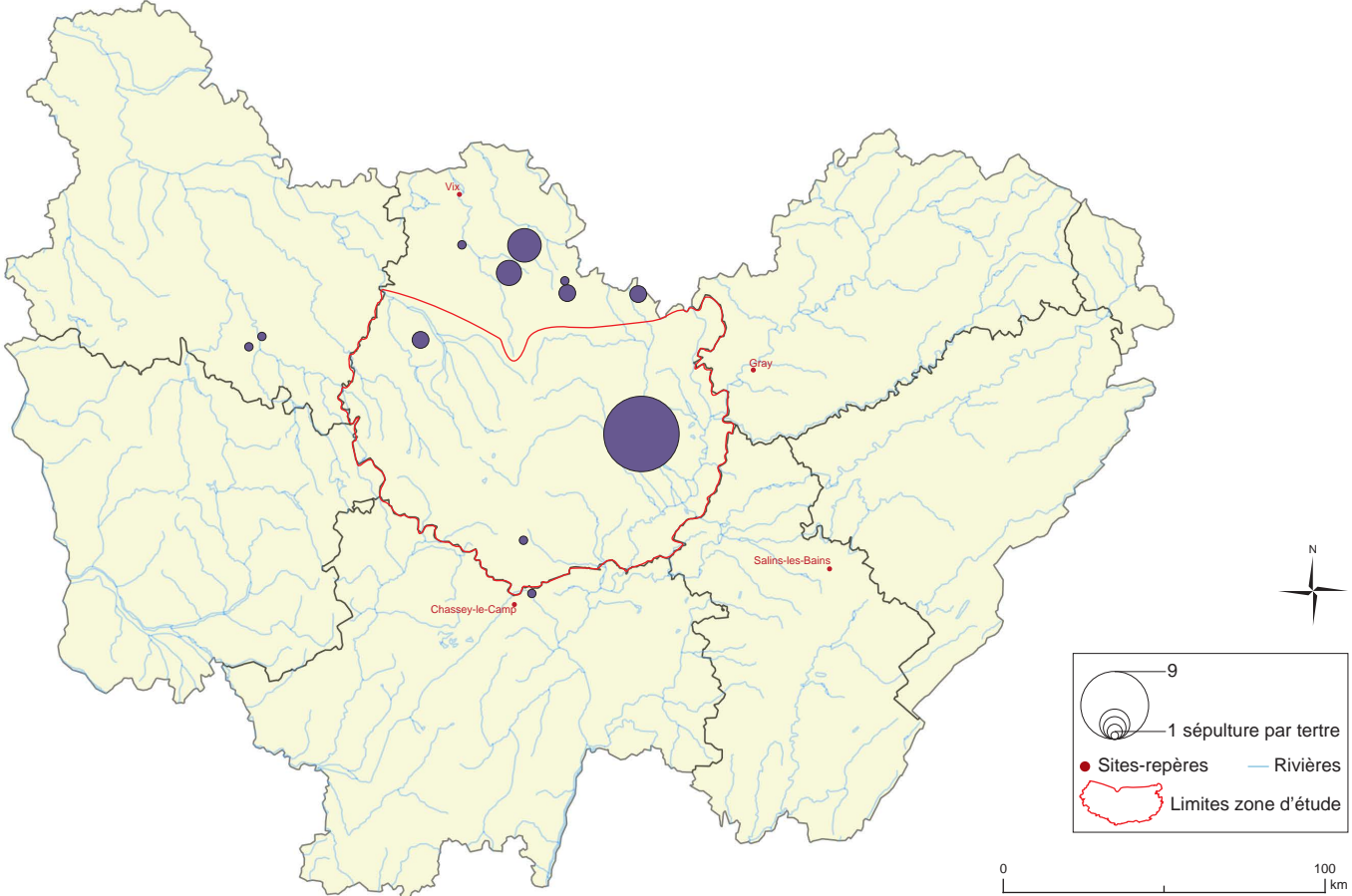
Blannay, T2 Rochignard, S3



Voutenay-sur-Cure, T1 Crottots, S1



Assemblages à La Tène B : proportions des effets personnels et des dépôts.



Assemblages à La Tène B : mobilier composé uniquement d'effets personnels.





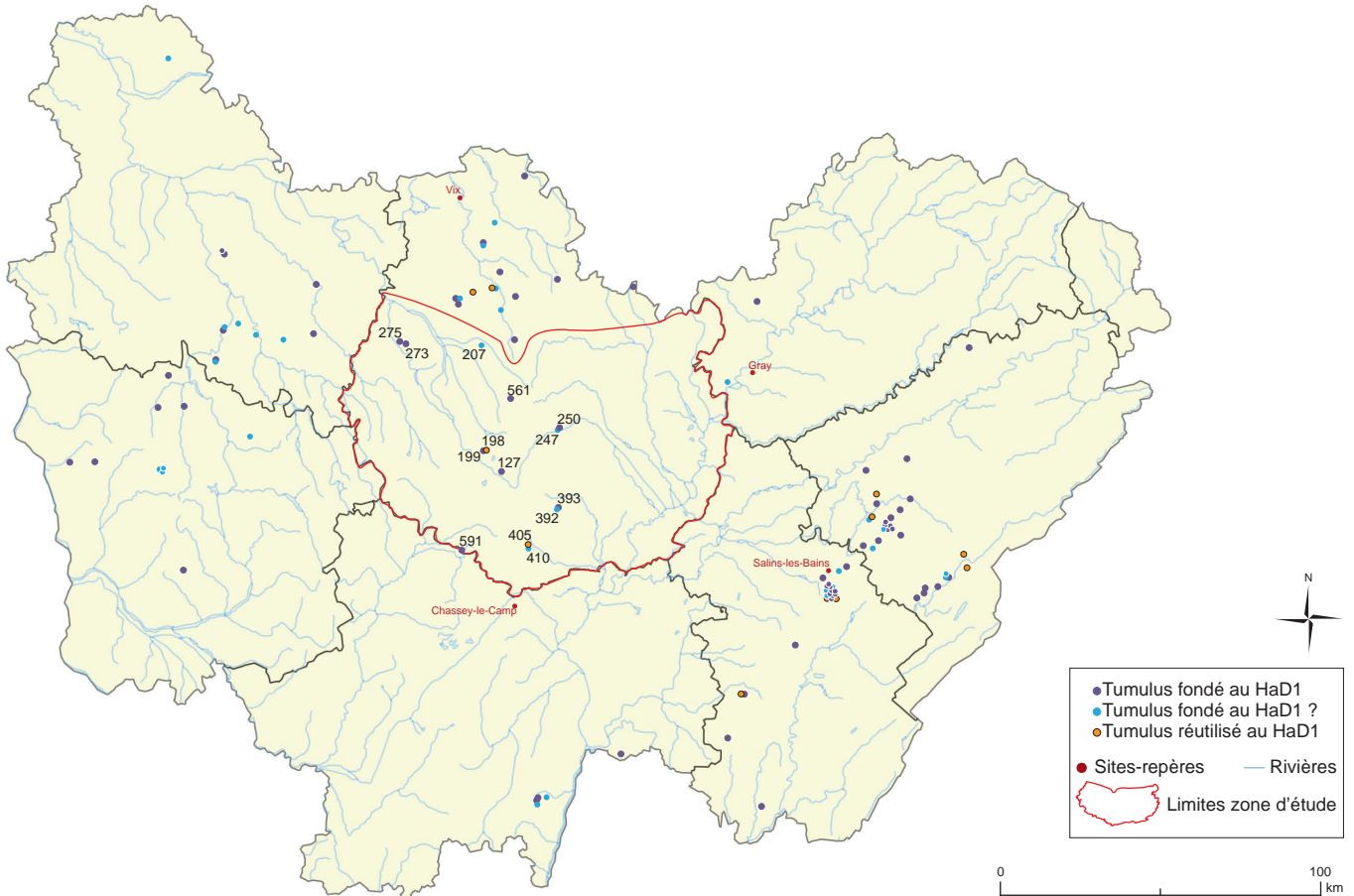
Répartition des tumuli à occupation continue fondés au Bronze D-Hallstatt C.



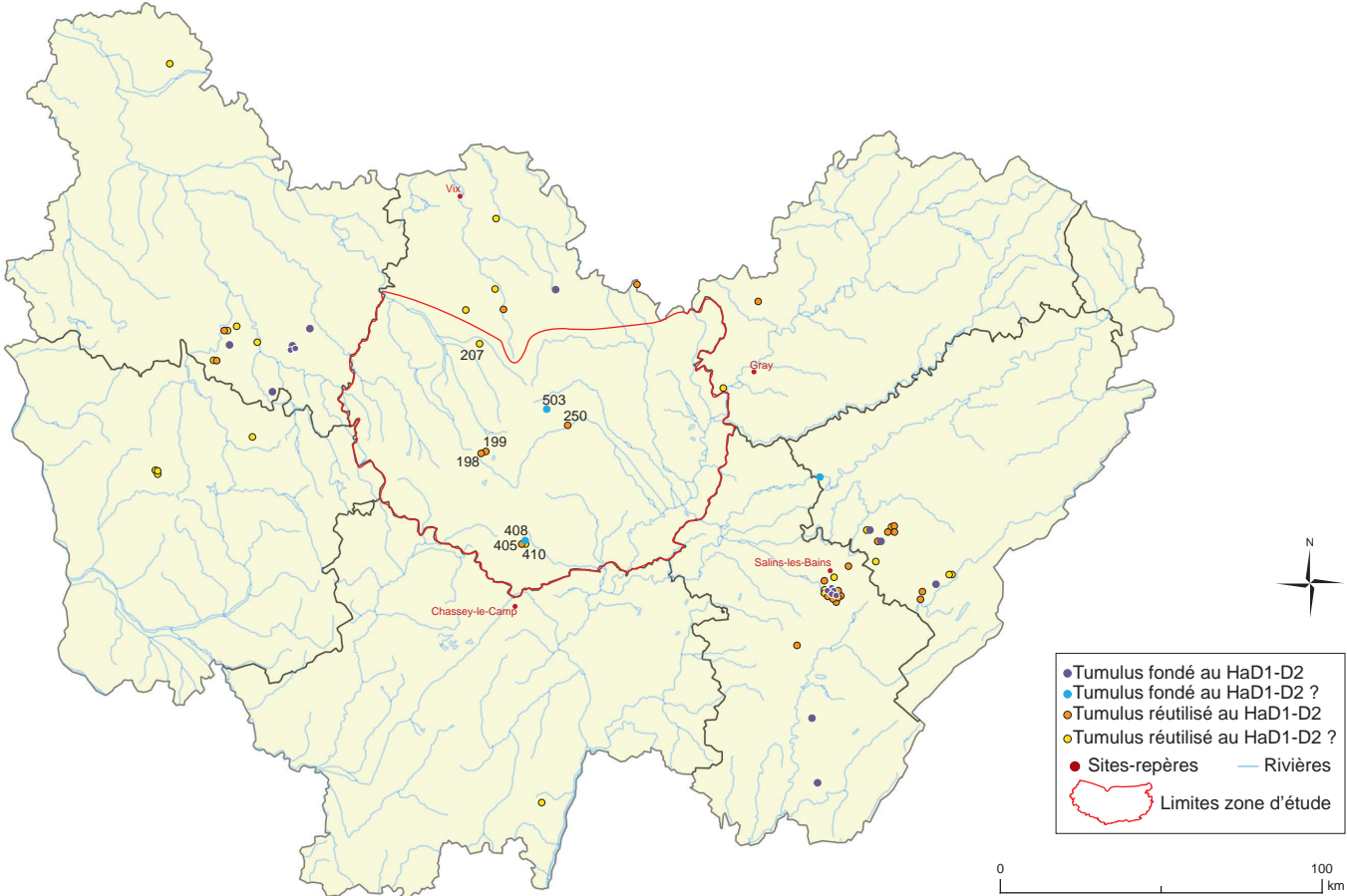
Répartition des tumuli à occupation continue fondés au Hallstatt C.



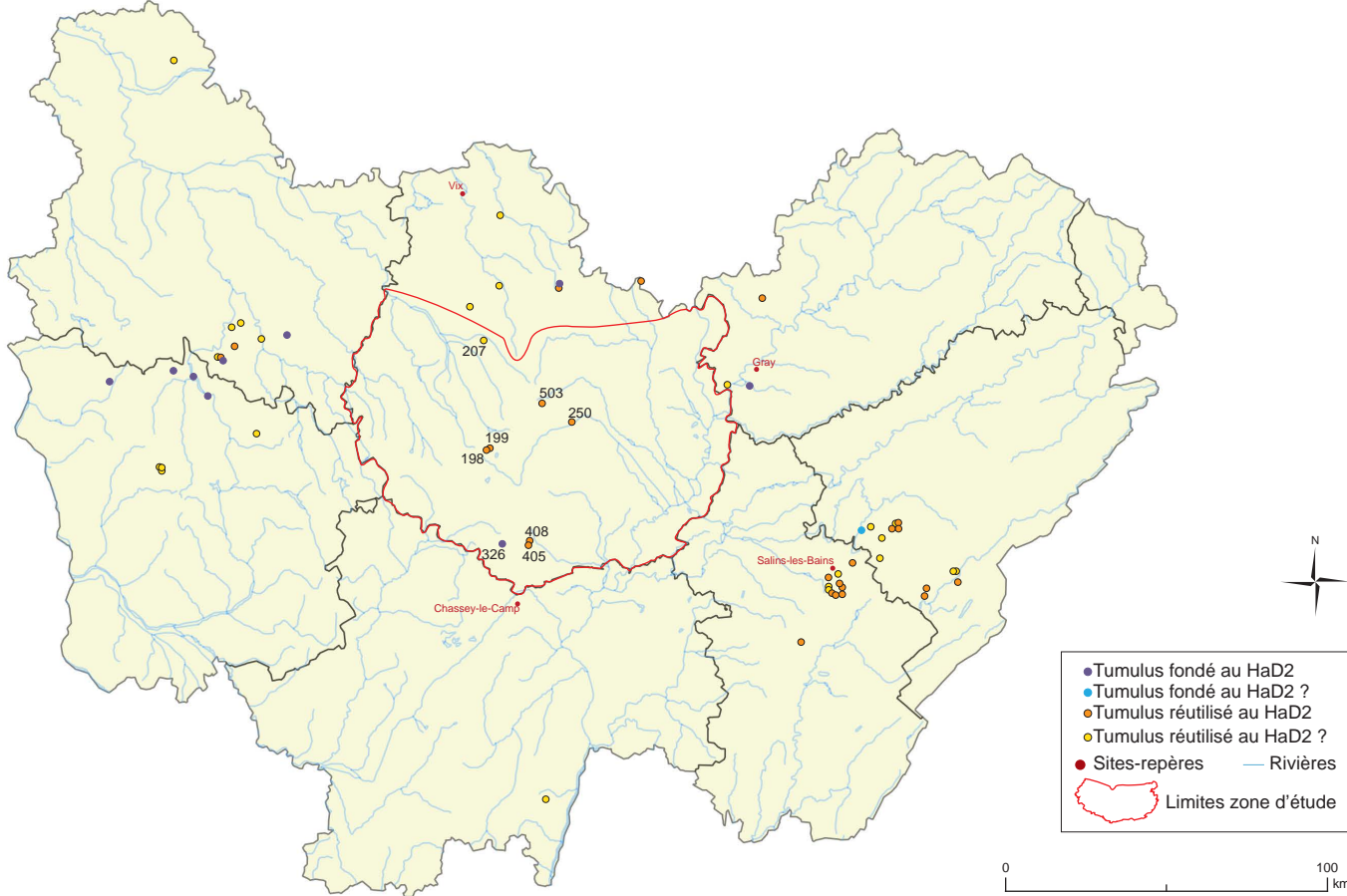
Répartition des tumuli à occupation continue fondés au Hallstatt C-D1.



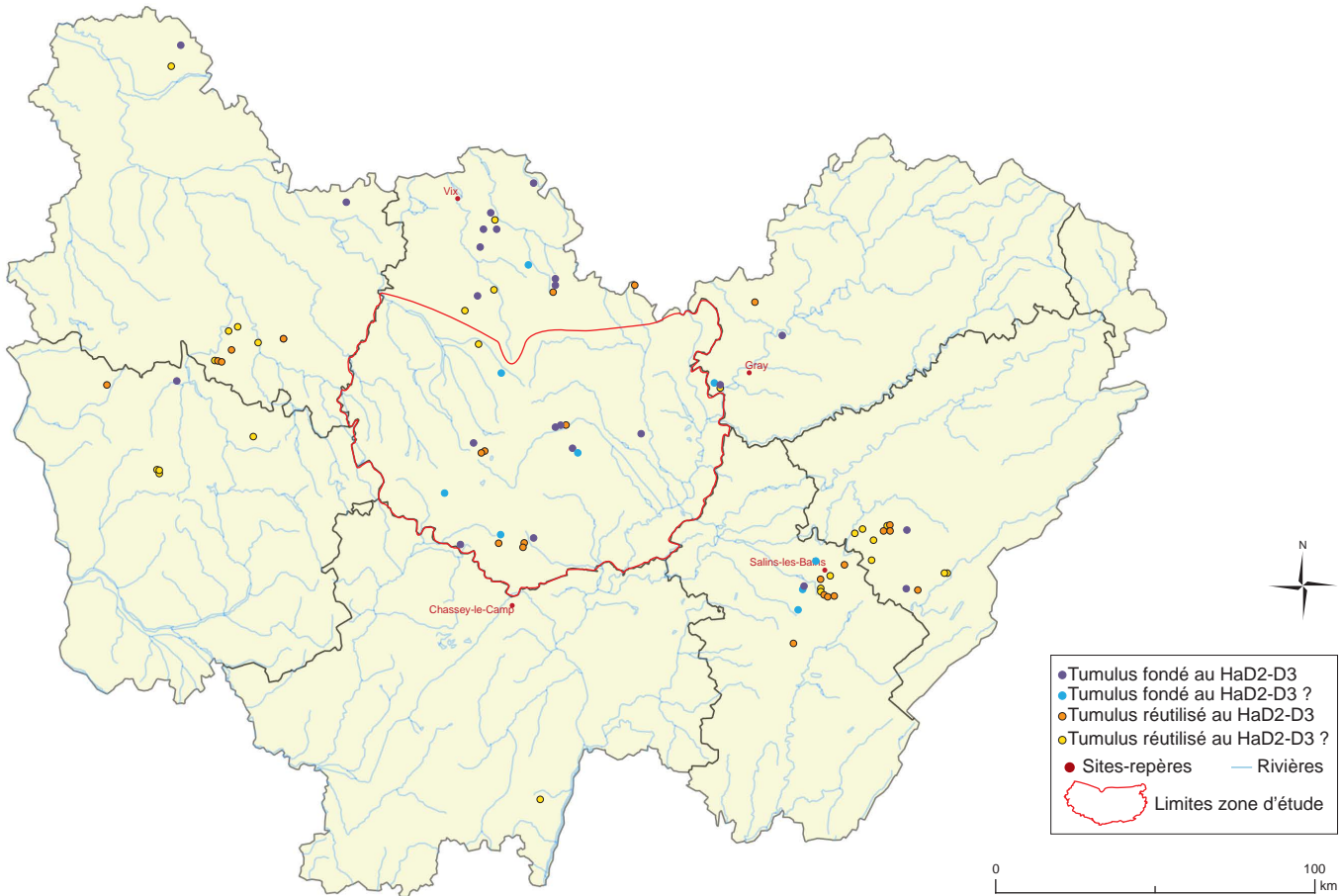
Répartition des tumuli à occupation continue fondés au Hallstatt D1.



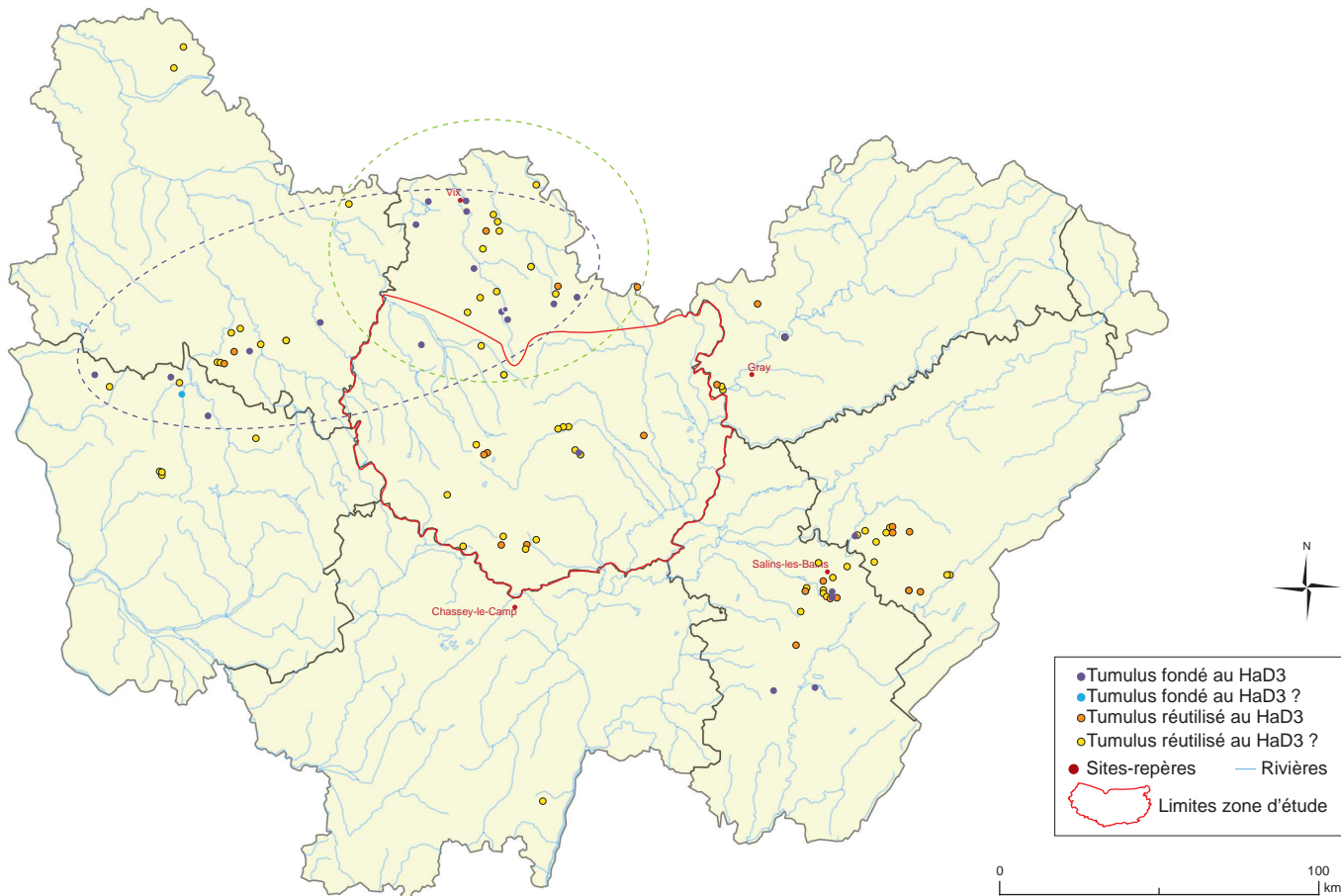
Répartition des tumuli à occupation continue fondés au Hallstatt D1-D2.



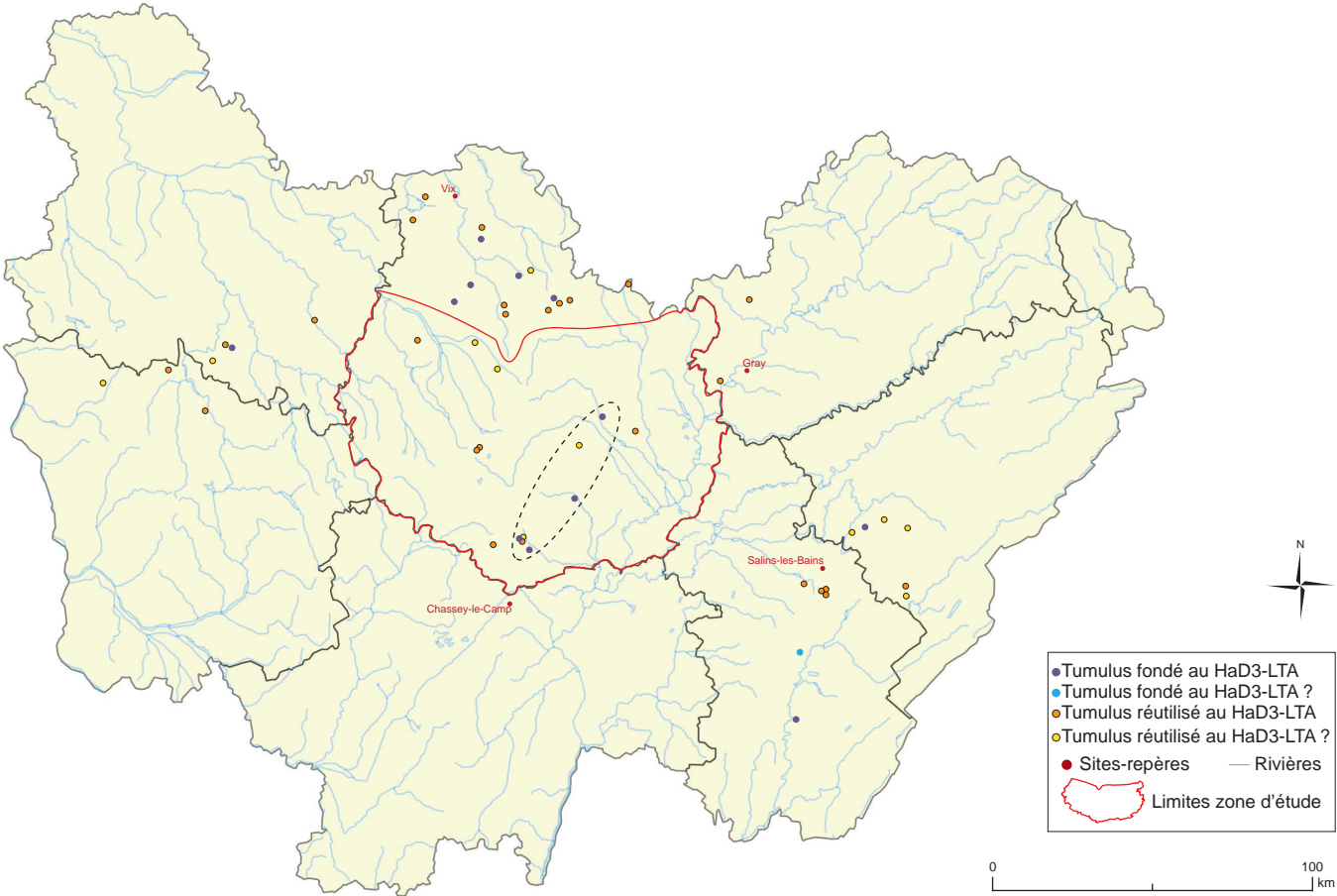
Répartition des tumuli à occupation continue fondés au Hallstatt D2.



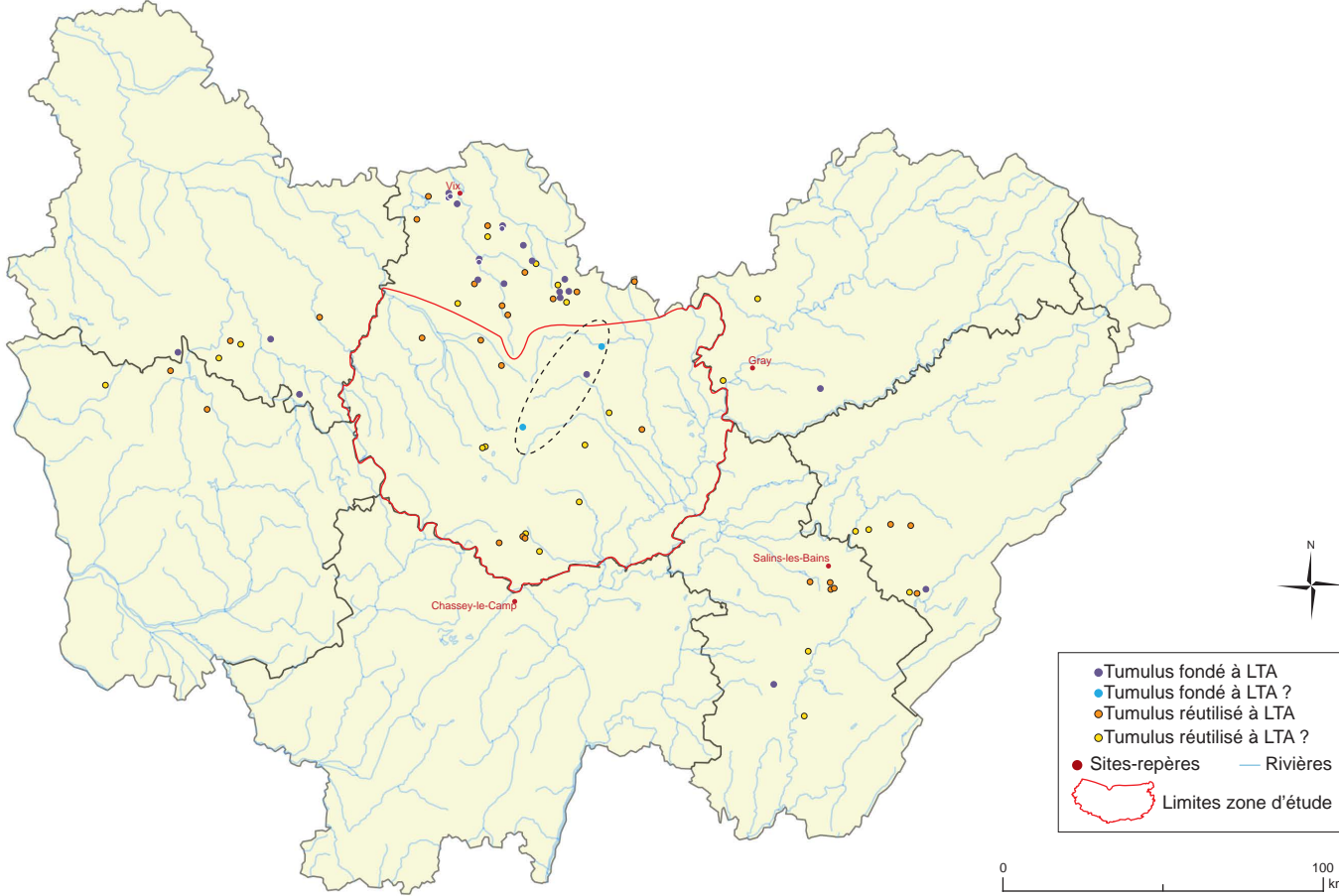
Répartition des tumuli à occupation continue fondés au Hallstatt D2-D3.



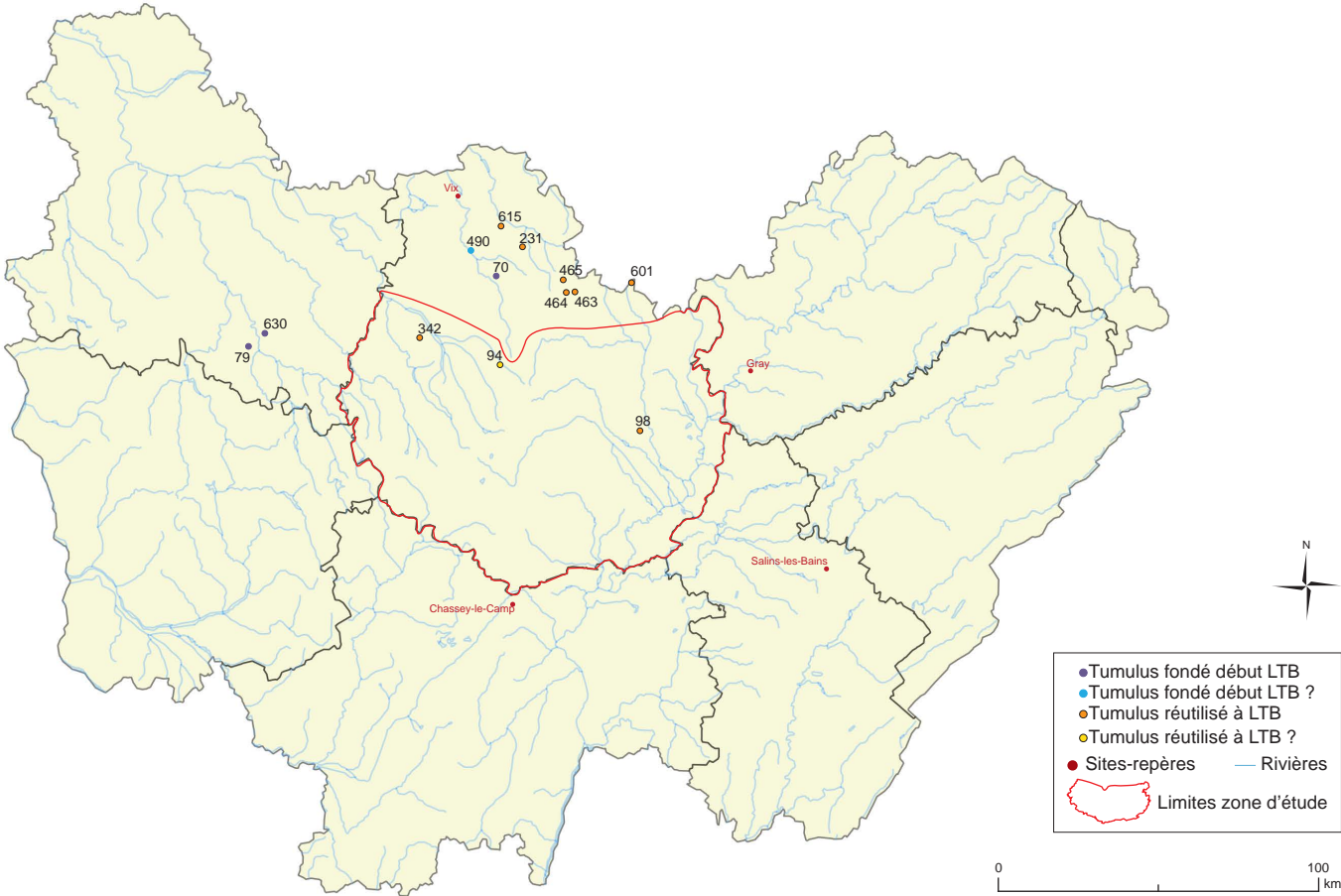
Répartition des tumuli à occupation continue fondés au Hallstatt D3.



Répartition des tumuli à occupation continue fondés au Hallstatt D3-La Tène A.



Répartition des tumuli à occupation continue fondés à La Tène A.



Répartition des tumuli à occupation continue fondés au début de La Tène B.



Répartition des tumuli à occupation discontinue fondés au Néolithique.



Répartition des tumuli à occupation discontinue fondés au Bronze A.

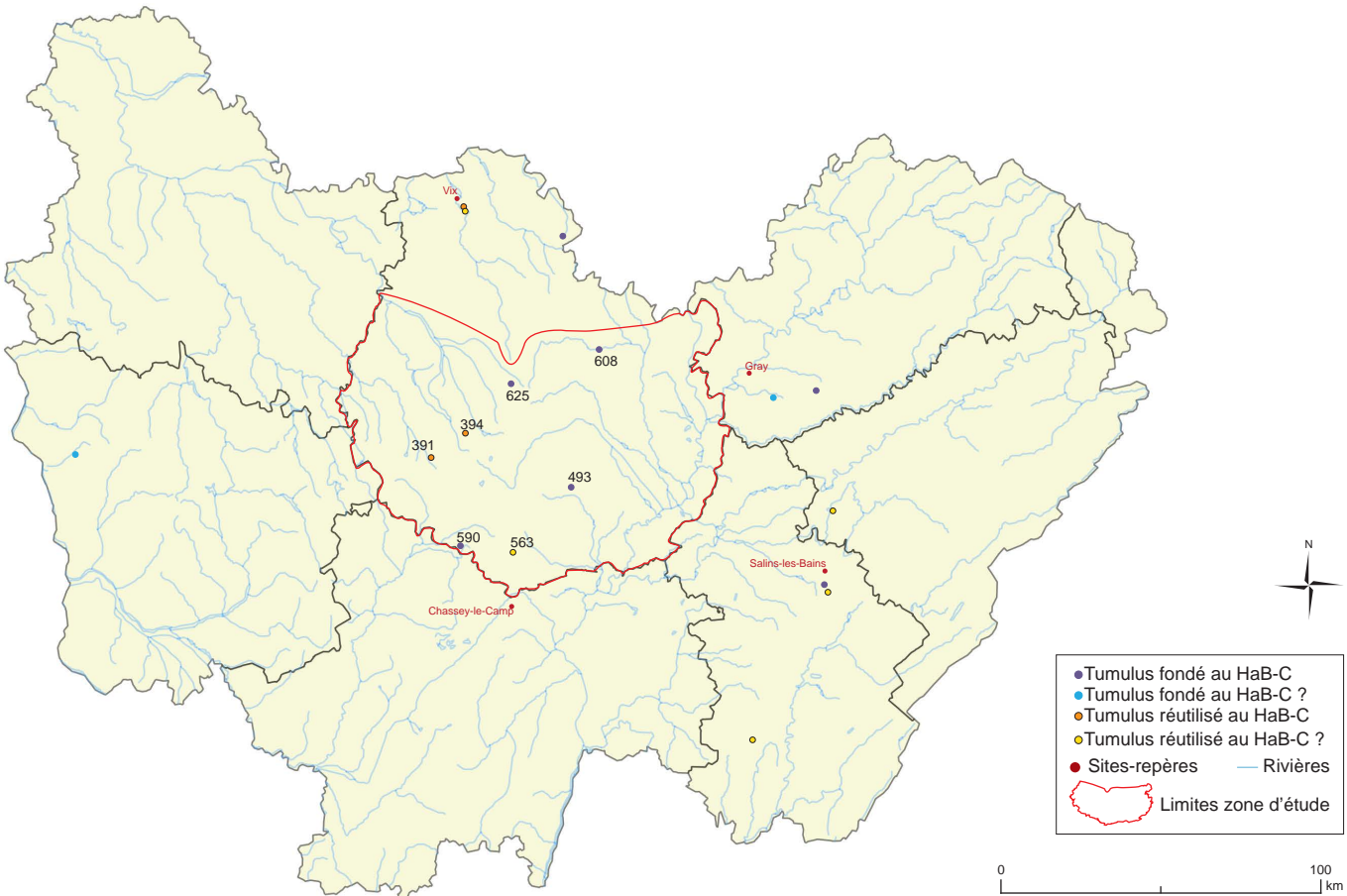


Répartition des tumuli à occupation discontinue fondés au Bronze B-C.

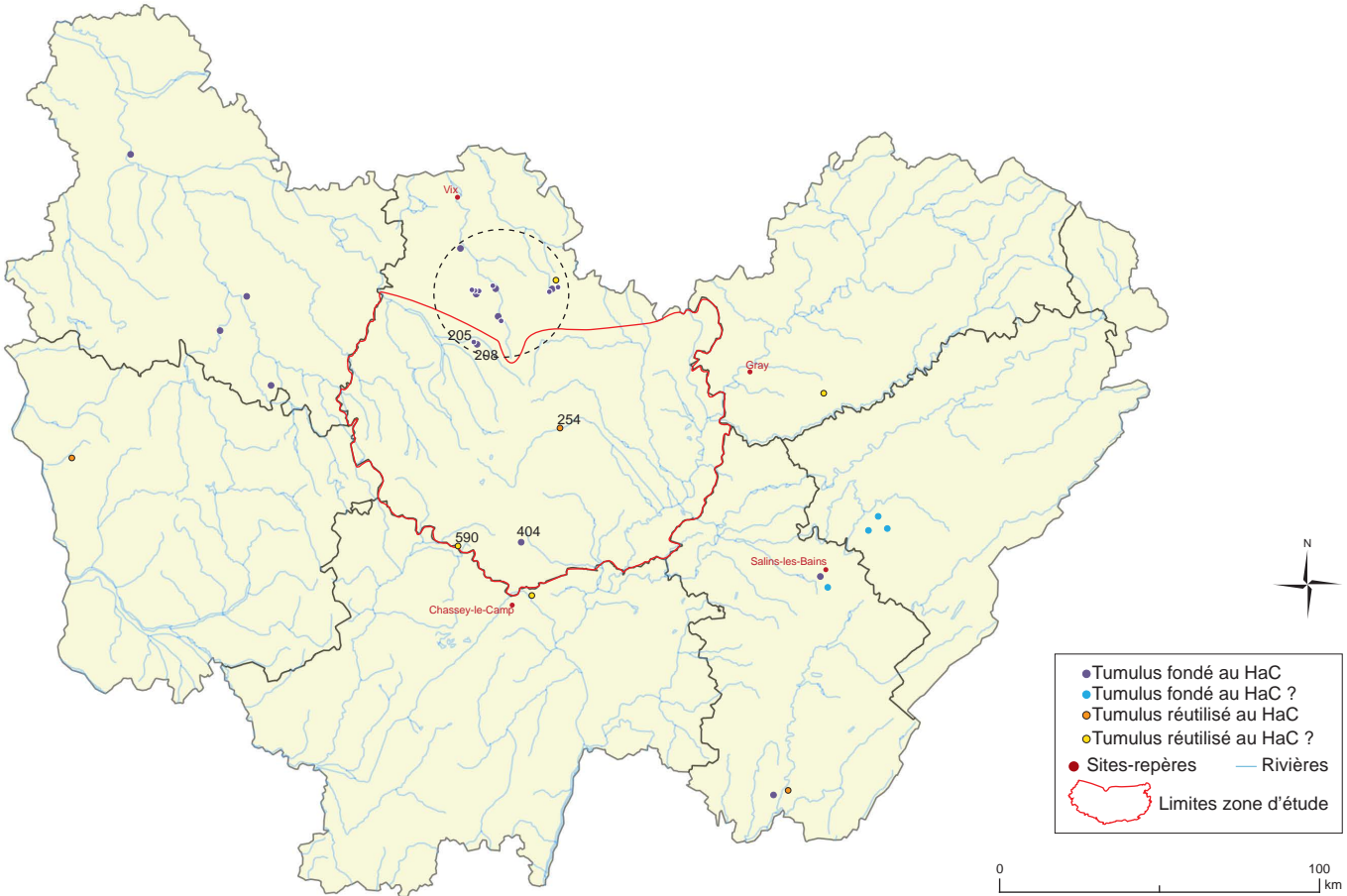


Répartition des tumuli à occupation discontinue fondés au Bronze D et au Hallstatt A.

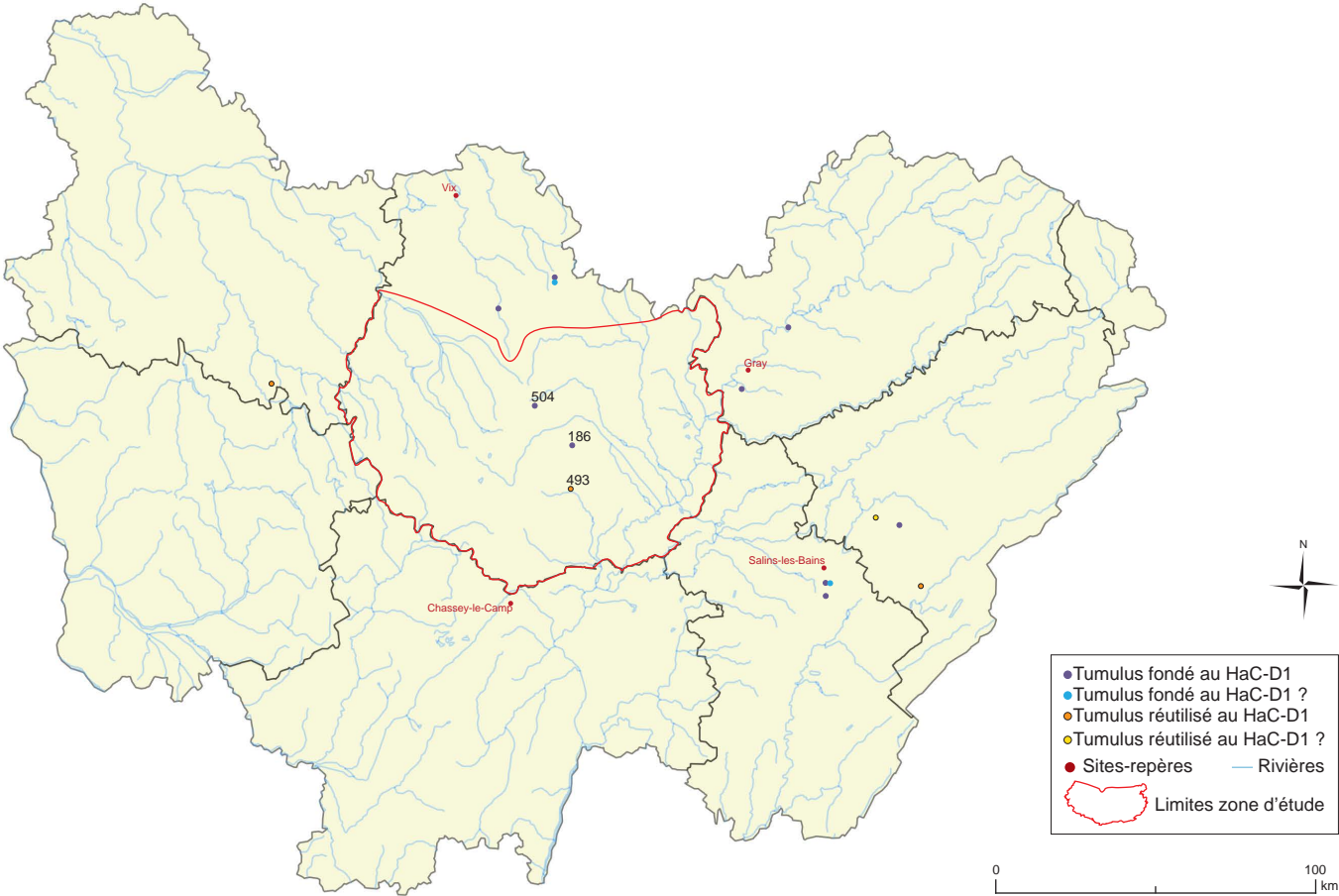




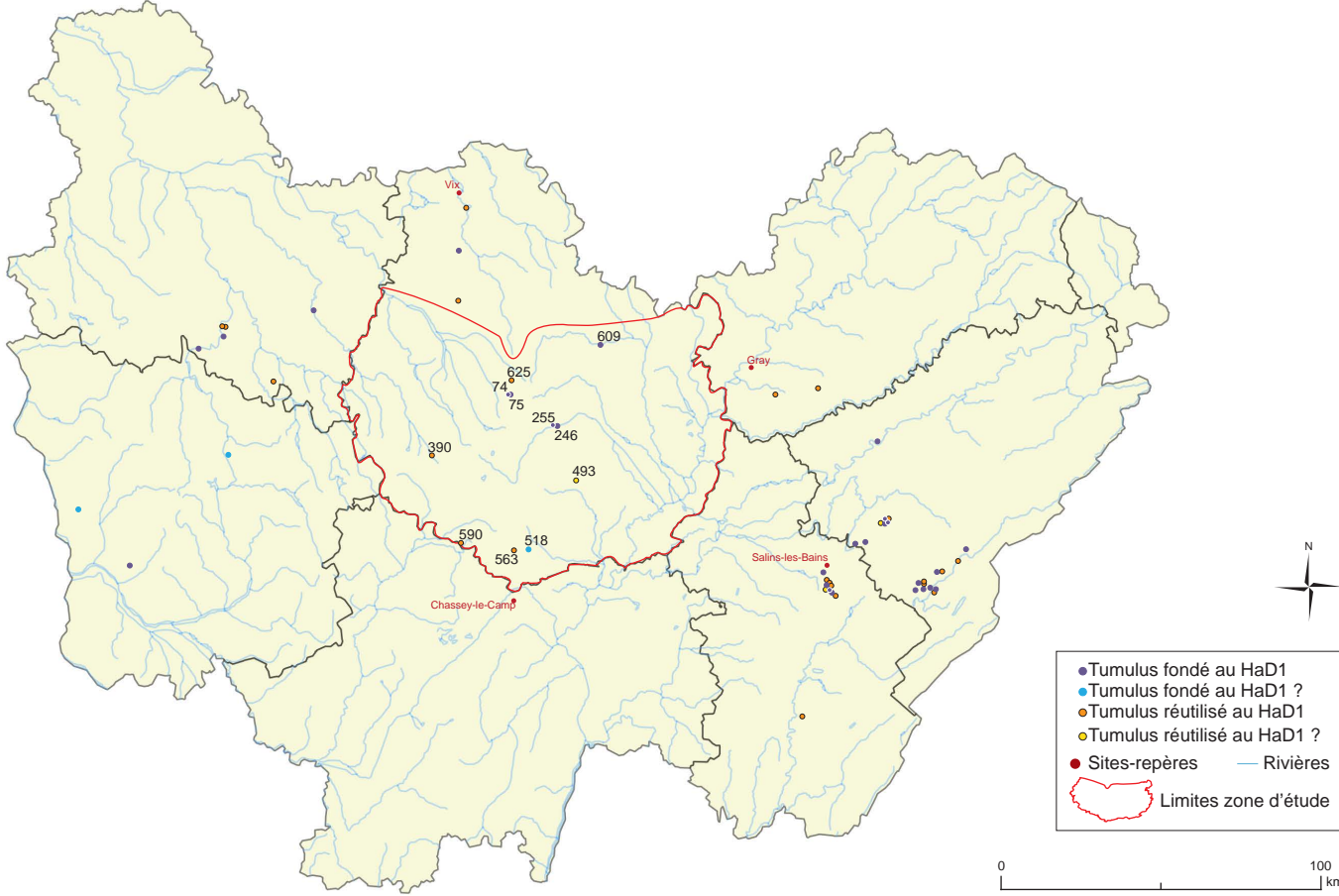
Répartition des tumuli à occupation discontinue fondés au Hallstatt B-C.



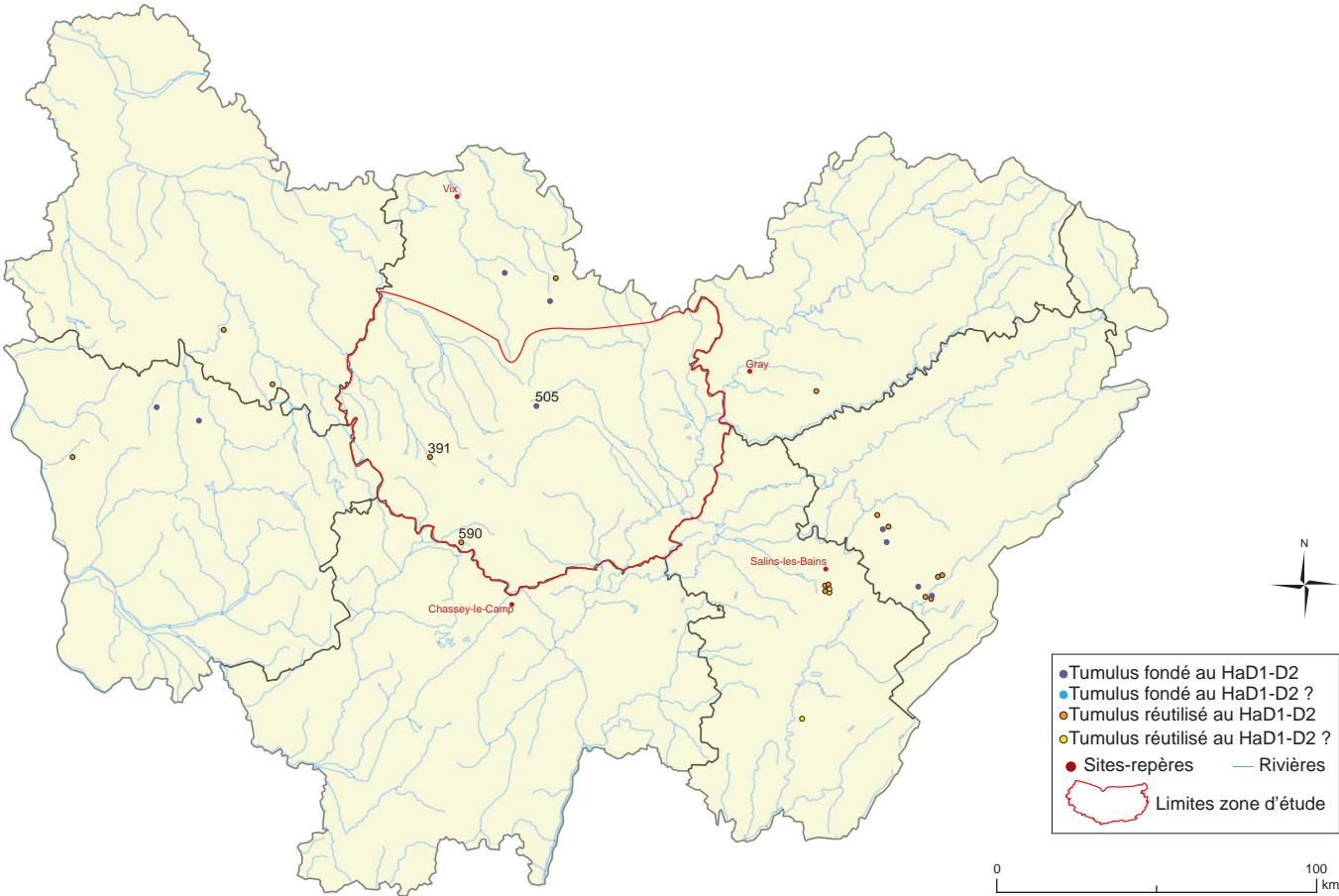
Répartition des tumuli à occupation discontinue fondés au Hallstatt C.



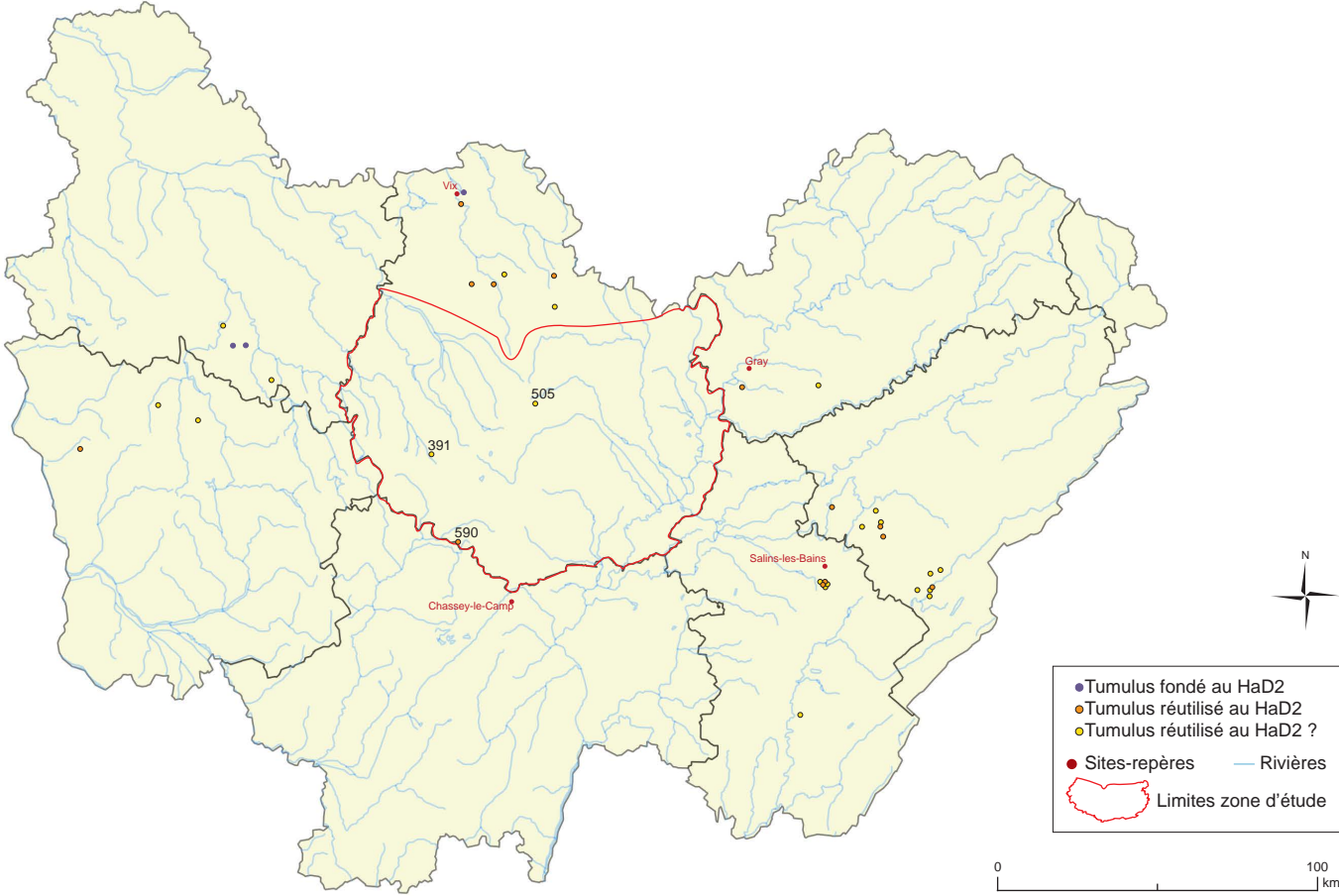
Répartition des tumuli à occupation discontinue fondés au Hallstatt C-D1.



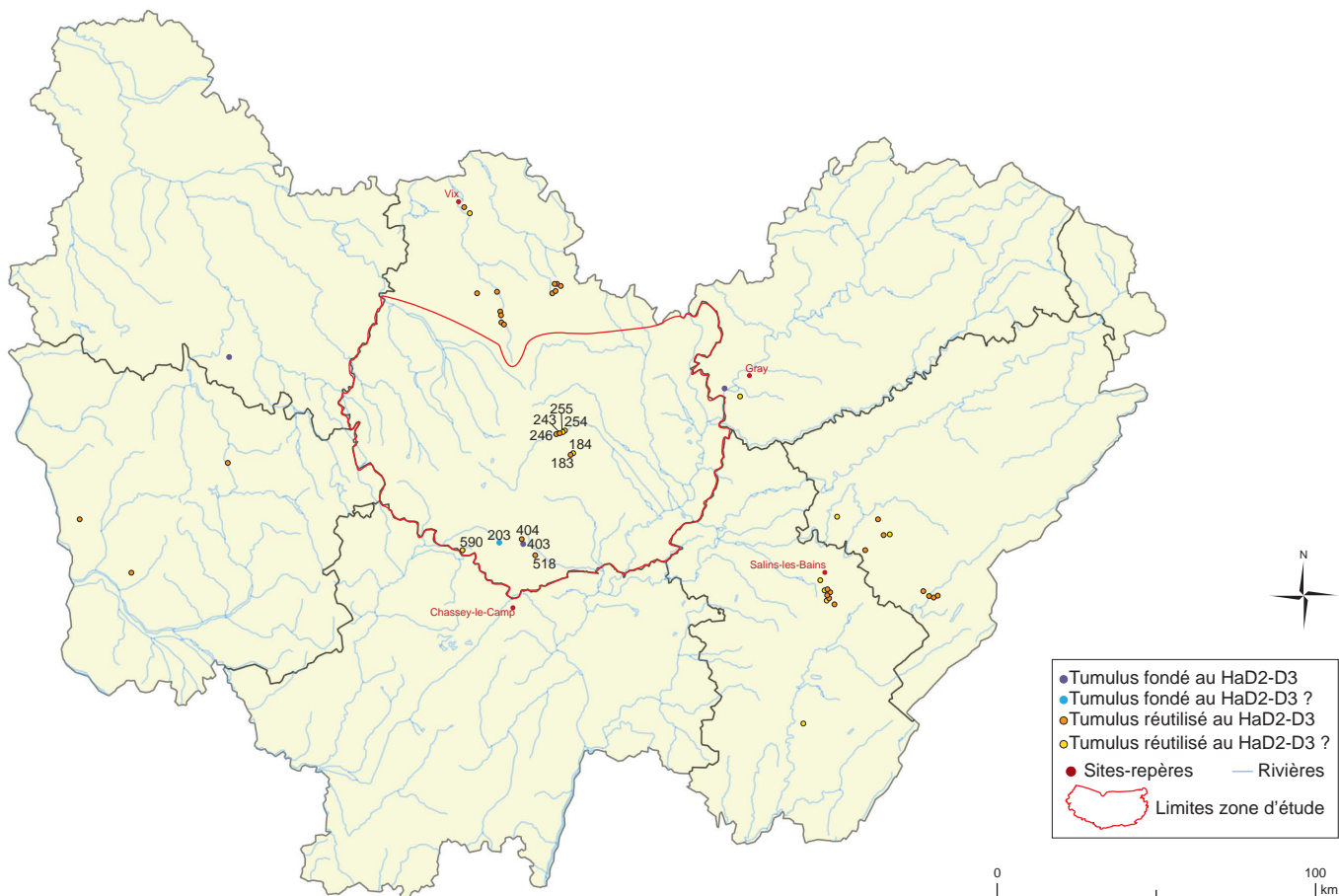
Répartition des tumuli à occupation discontinue fondés au Hallstatt D1.



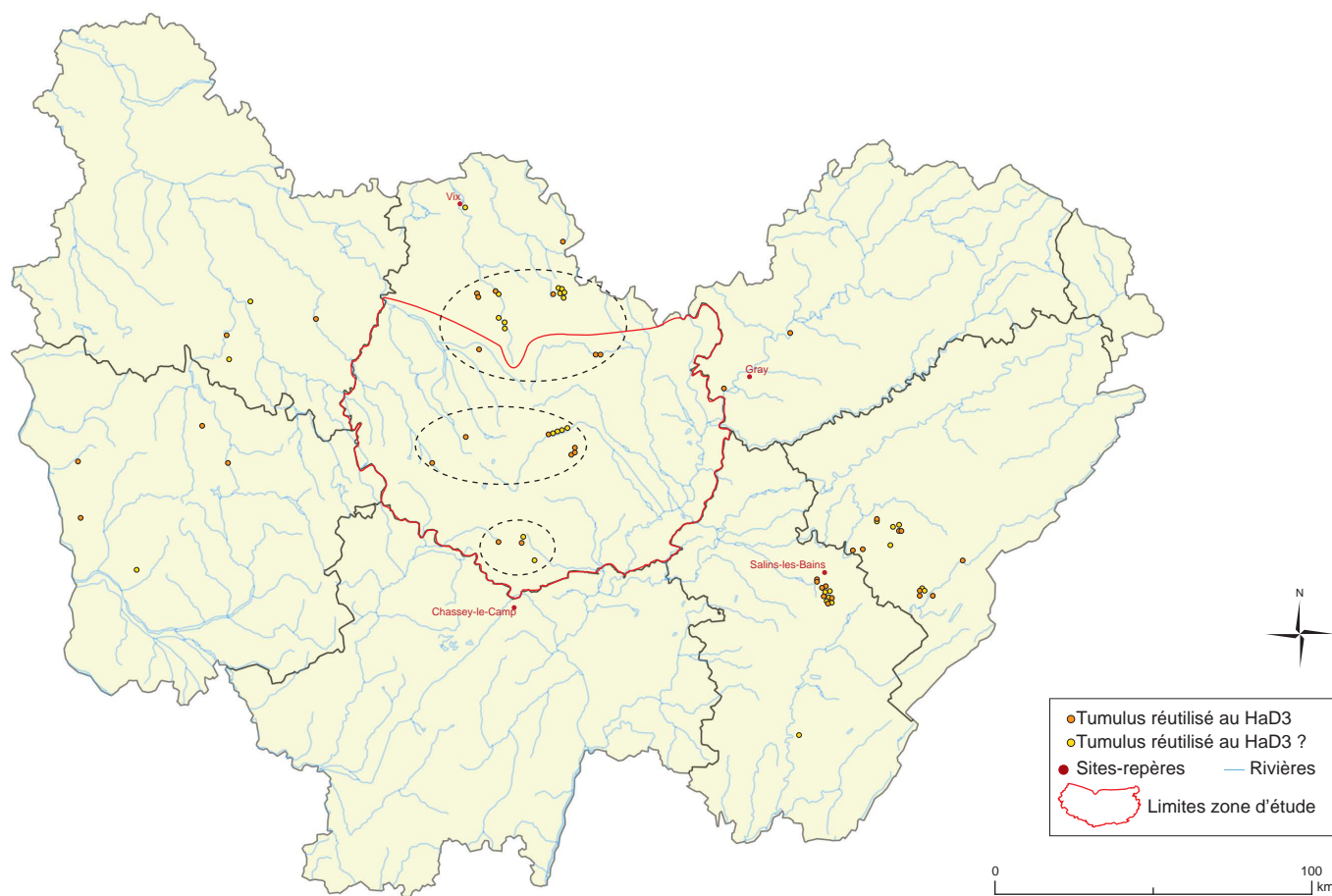
Répartition des tumuli à occupation discontinue fondés au Hallstatt D1-D2.



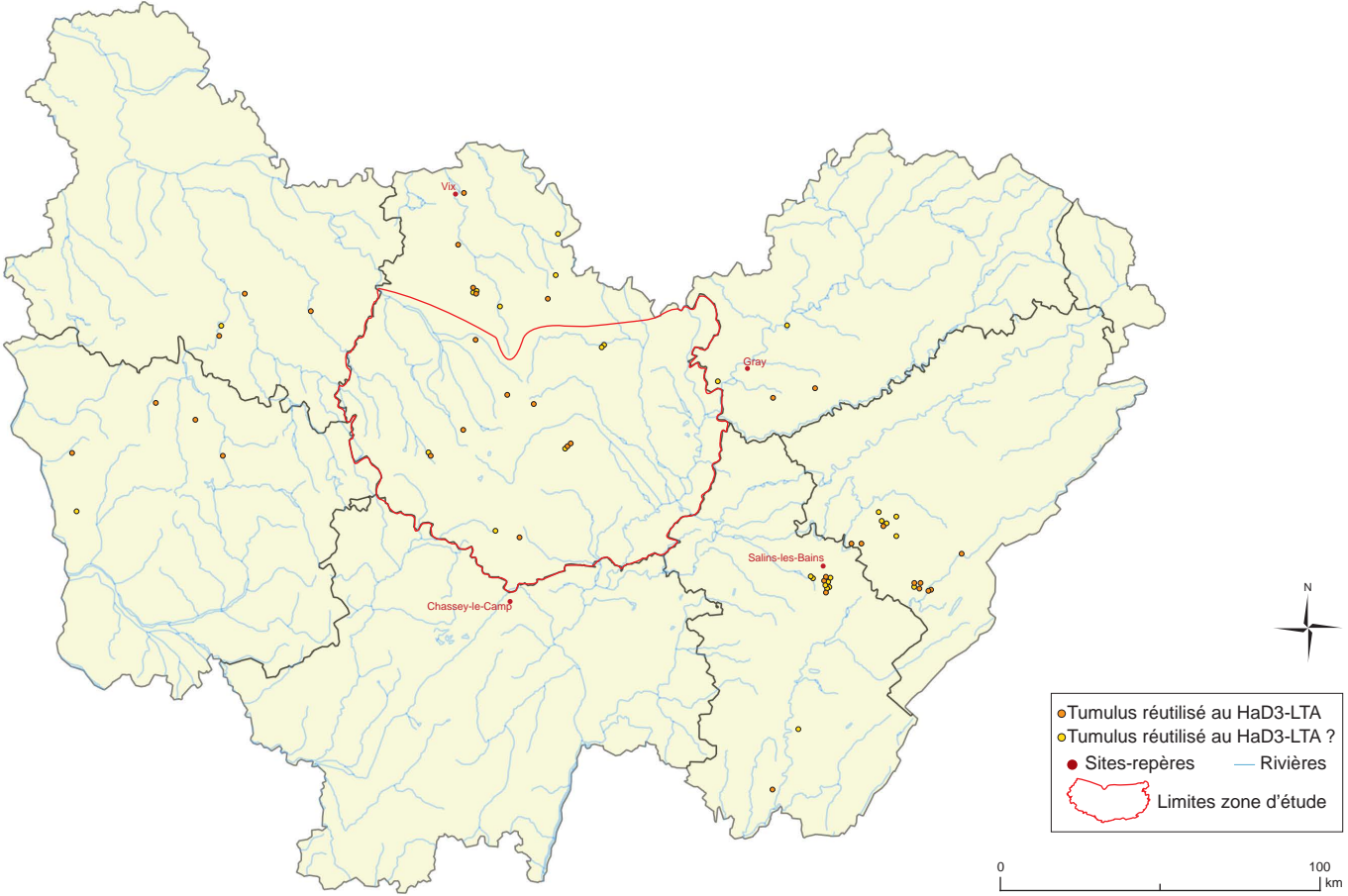
Répartition des tumuli à occupation discontinue fondés au Hallstatt D2.



Répartition des tumuli à occupation discontinue fondés au Hallstatt D2-D3.



Répartition des tumuli à occupation discontinue utilisés au Hallstatt D3.



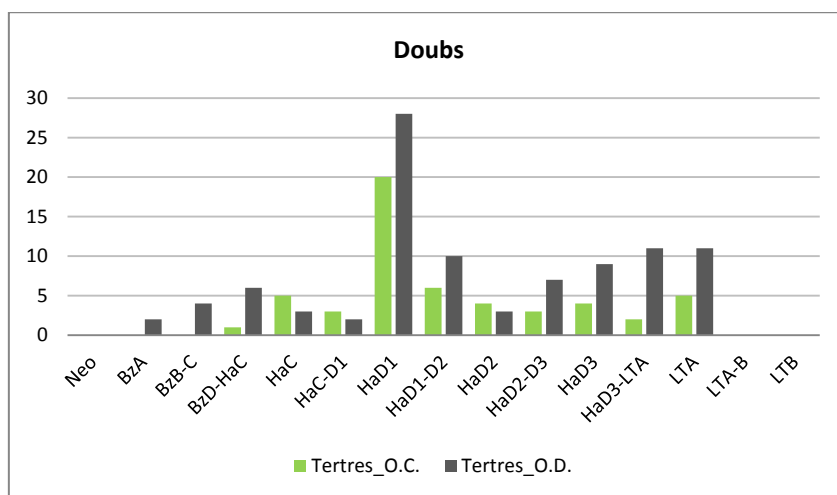
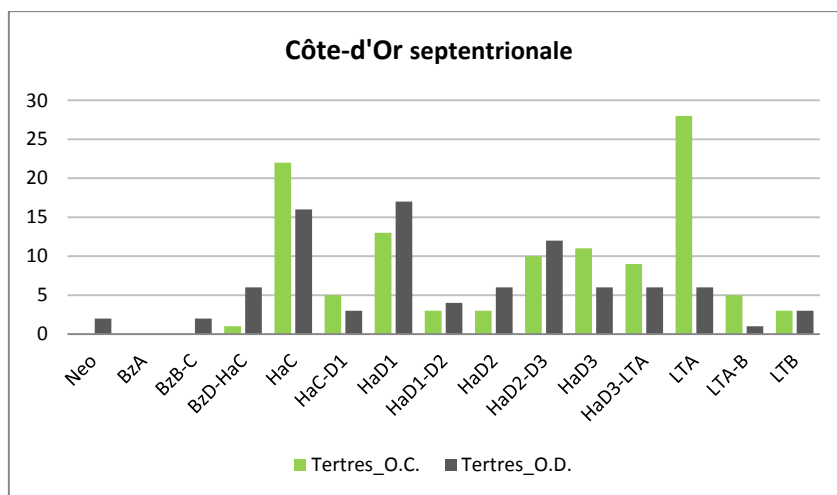
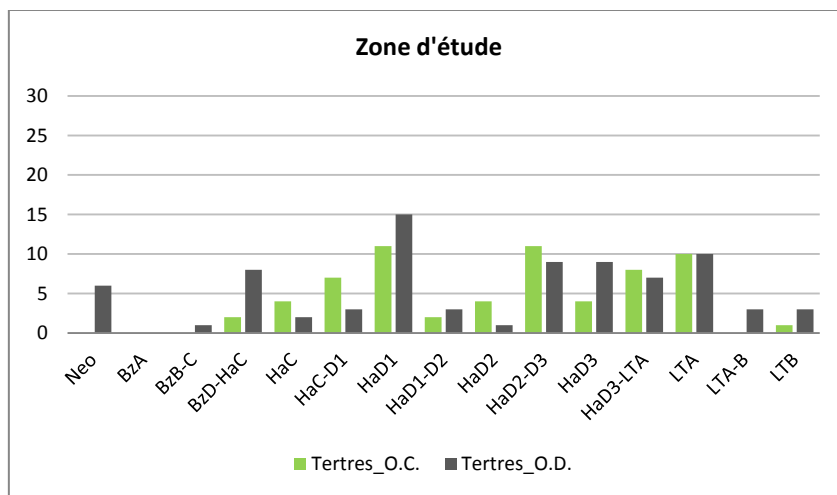
Répartition des tumuli à occupation discontinue utilisés au Hallstatt D3-La Tène A.



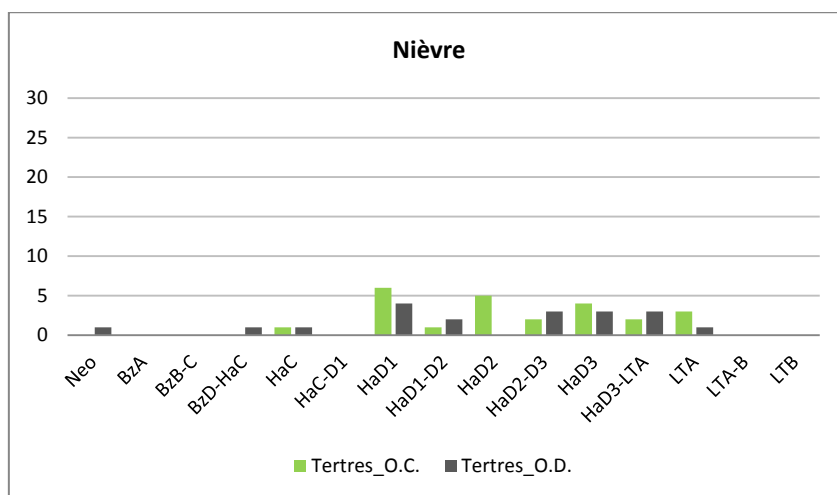
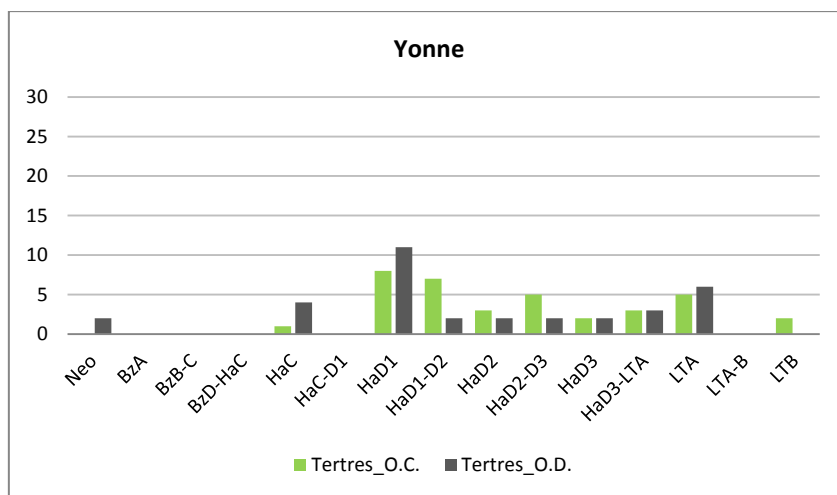
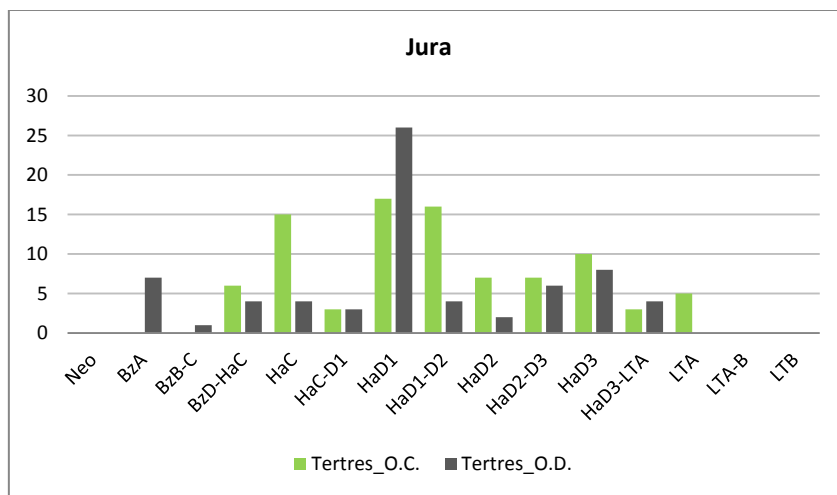
Répartition des tumuli à occupation discontinue utilisés à La Tène A.



Répartition des tumuli à occupation discontinue utilisés à La Tène B.

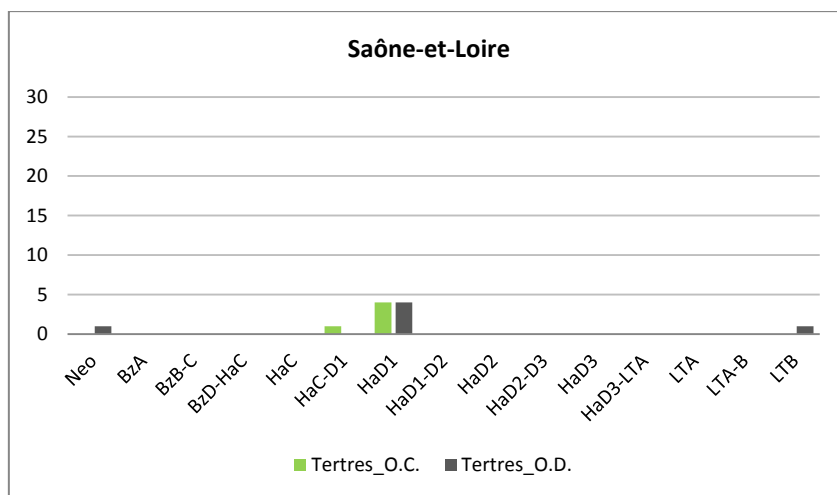
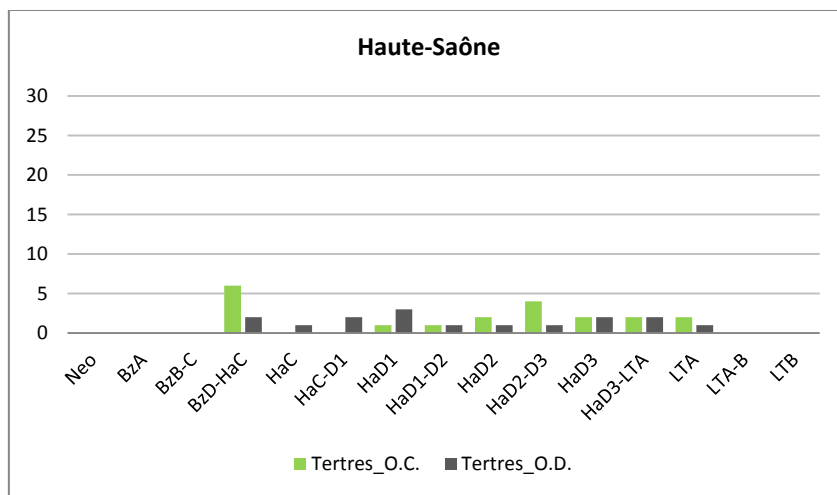


Tumuli à occupations continue et discontinue (N.M.I) par périodes dans la zone d'étude, en Côte-d'Or septentrionale et dans le Doubs.

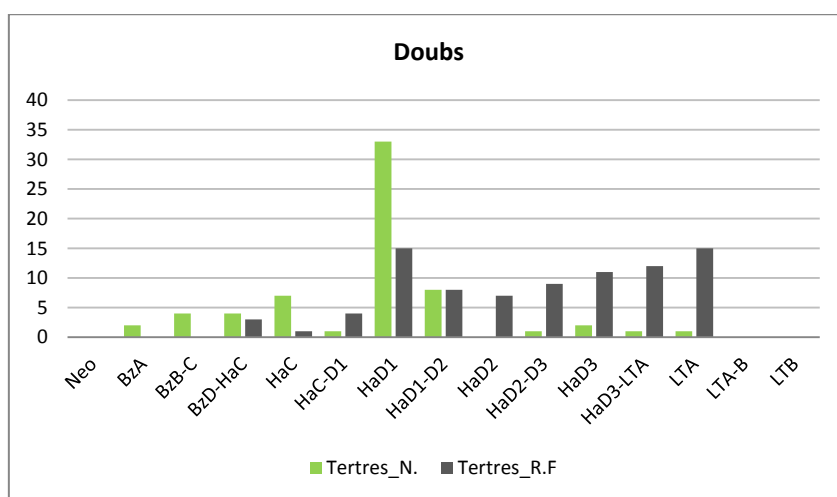
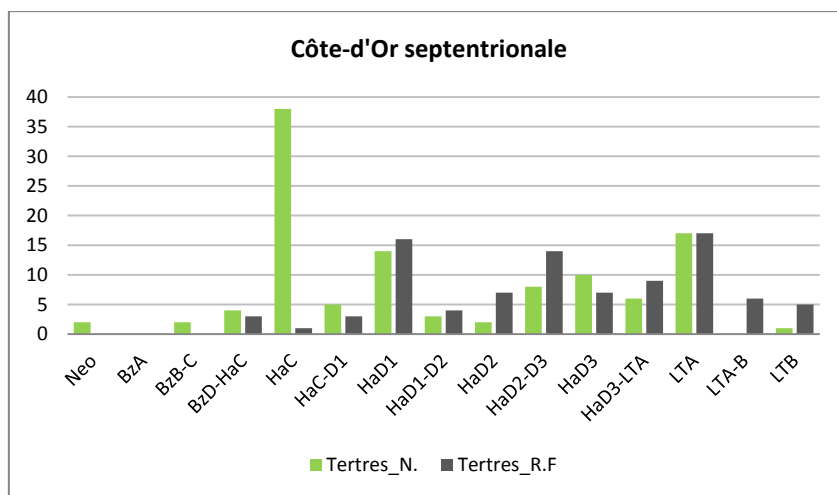
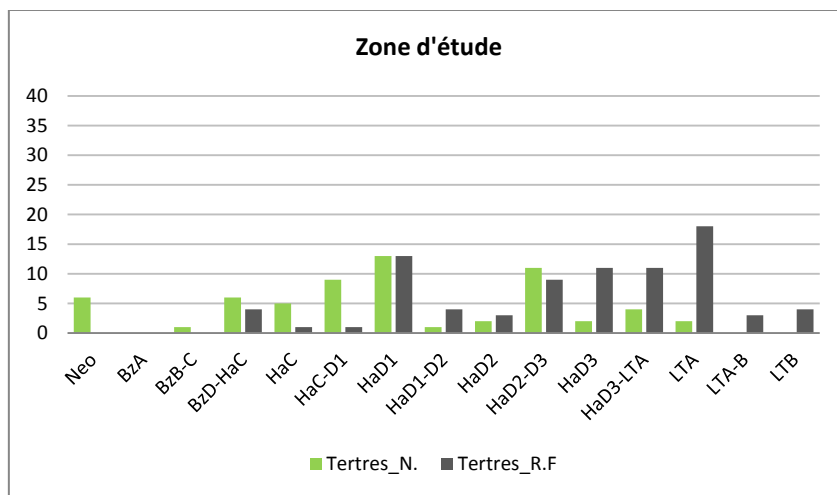


Tumuli à occupations continue et discontinue (N.M.I) par périodes dans le Jura, l'Yonne et la Nièvre.

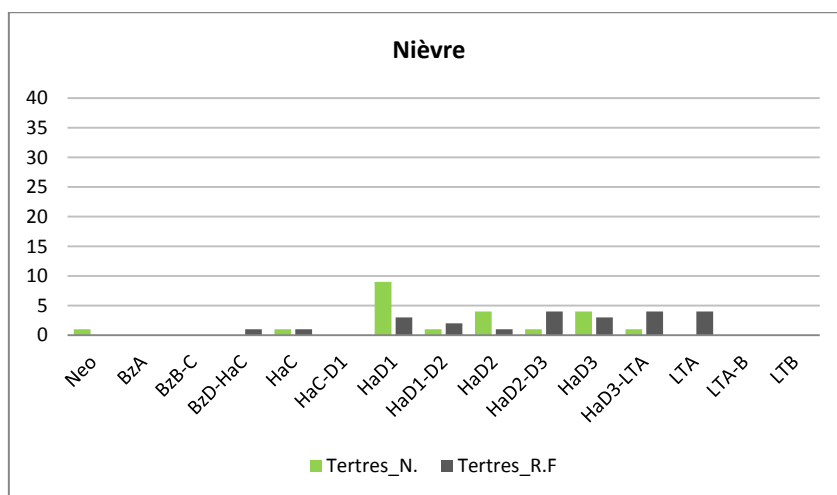
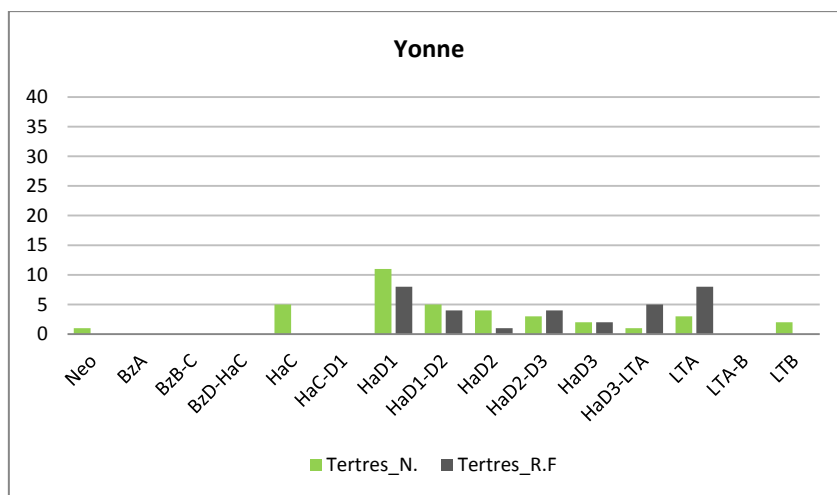
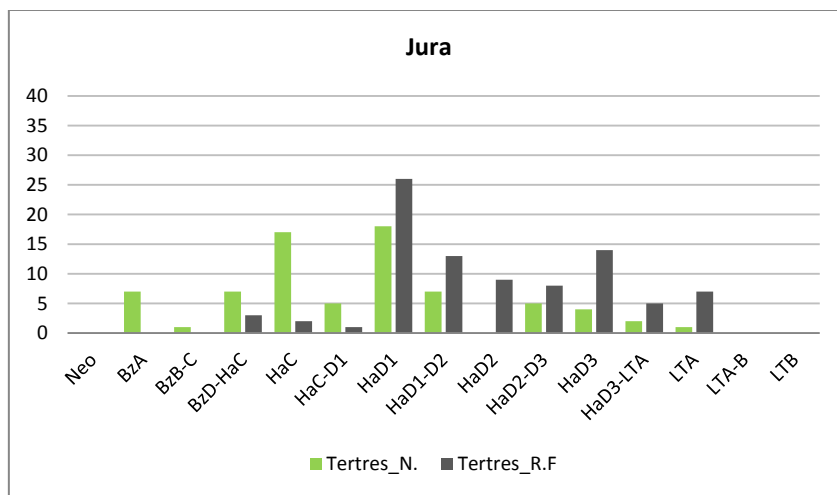




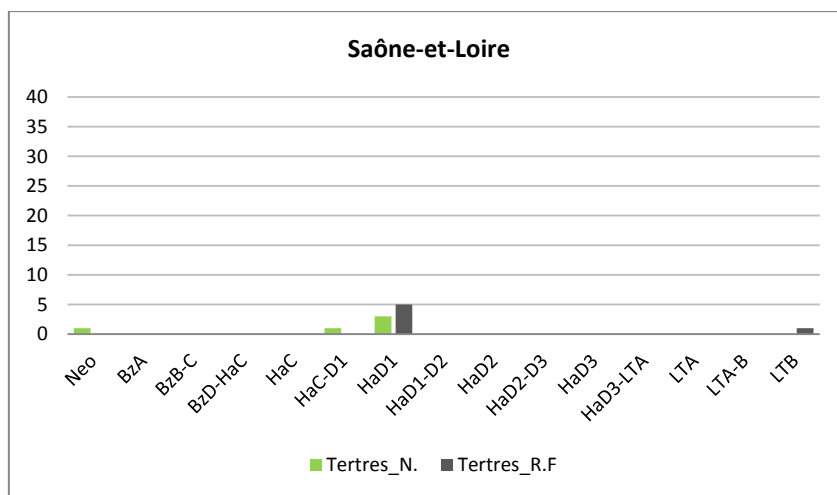
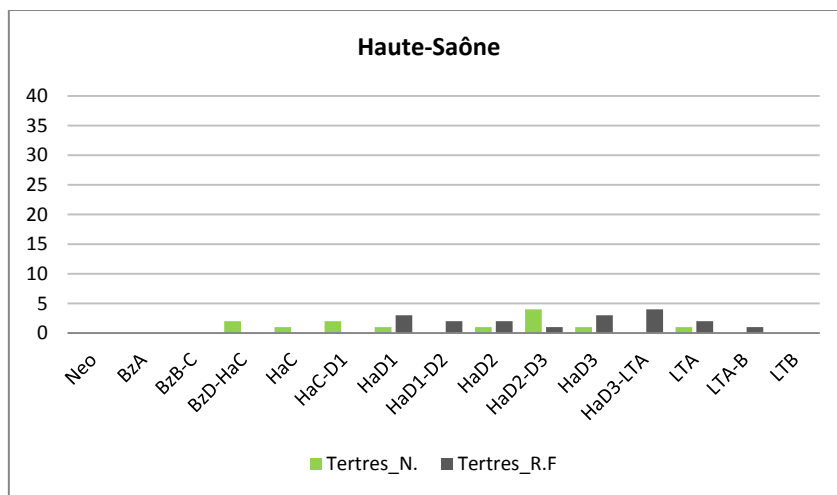
Tumuli à occupations continue et discontinue (N.M.I) par périodes en Haute-Saône et en Saône-et-Loire.



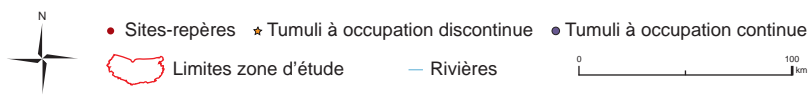
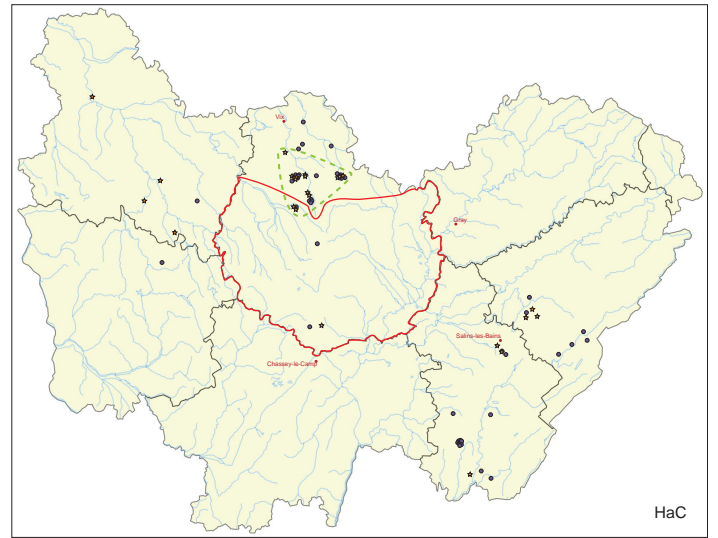
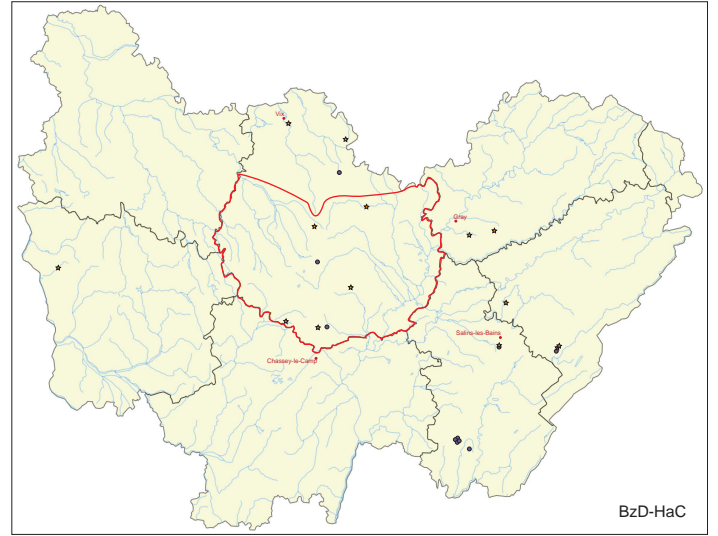
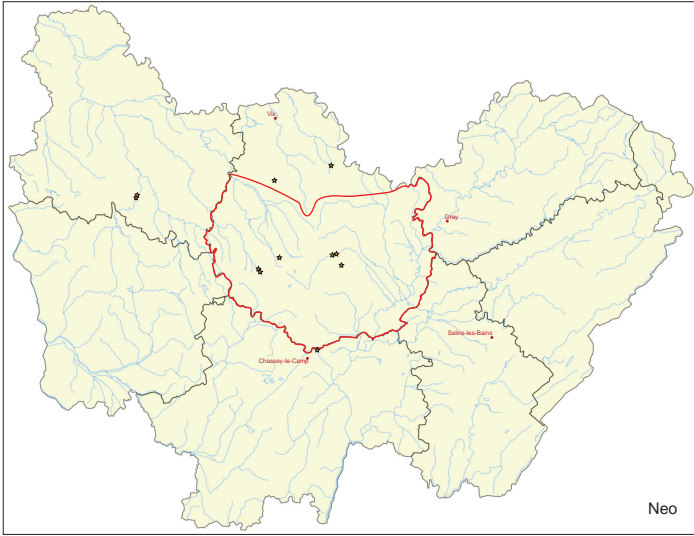
Elévation de nouveaux tumuli (Tertres\_N.) et tumuli réutilisés (Tertres\_R.F) (N.M.I) par périodes dans la zone d'étude, en Côte-d'Or septentrionale et dans le Doubs.



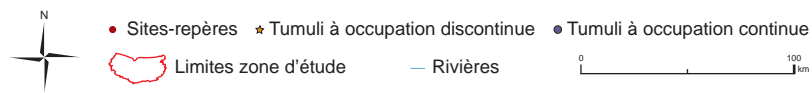
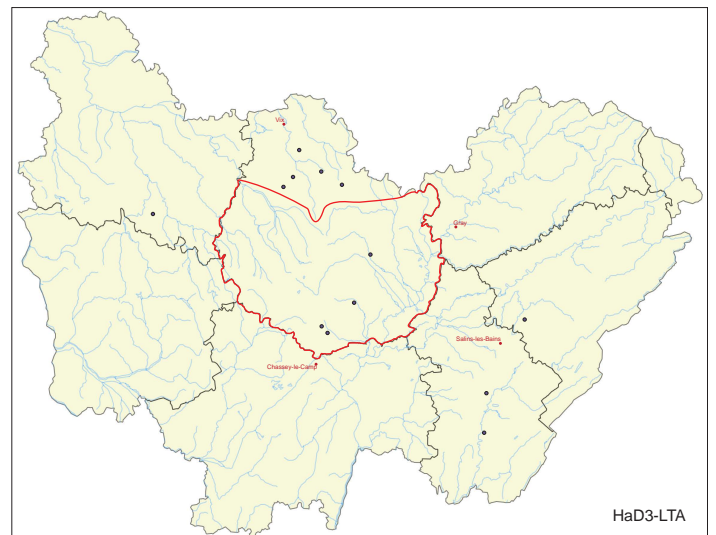
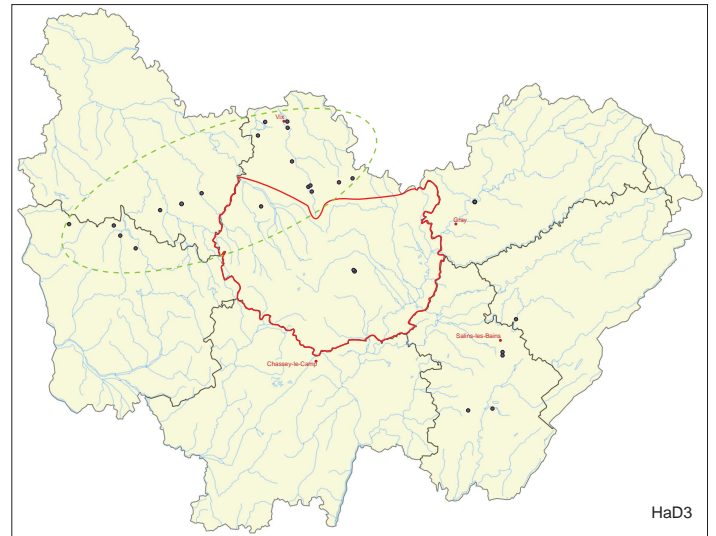
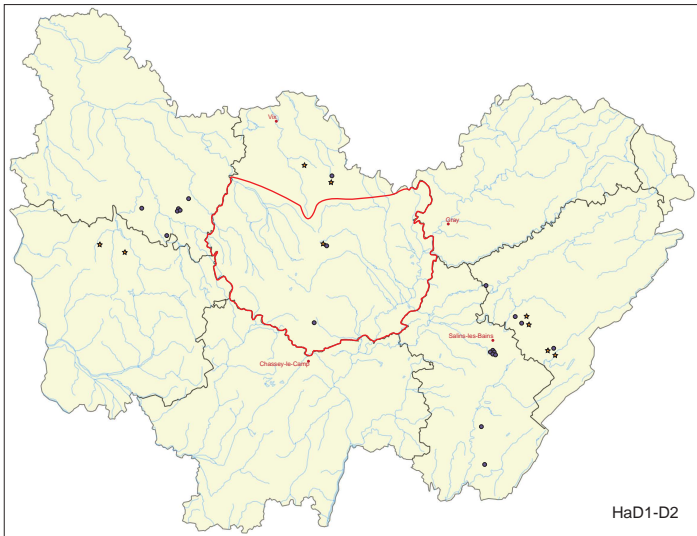
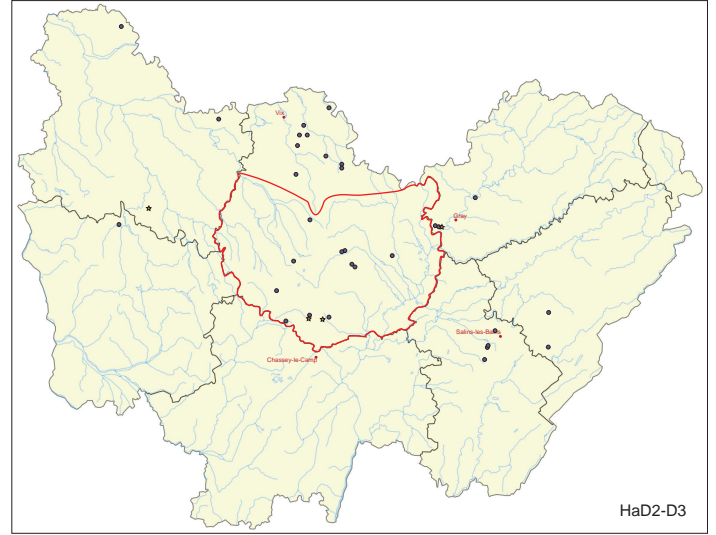
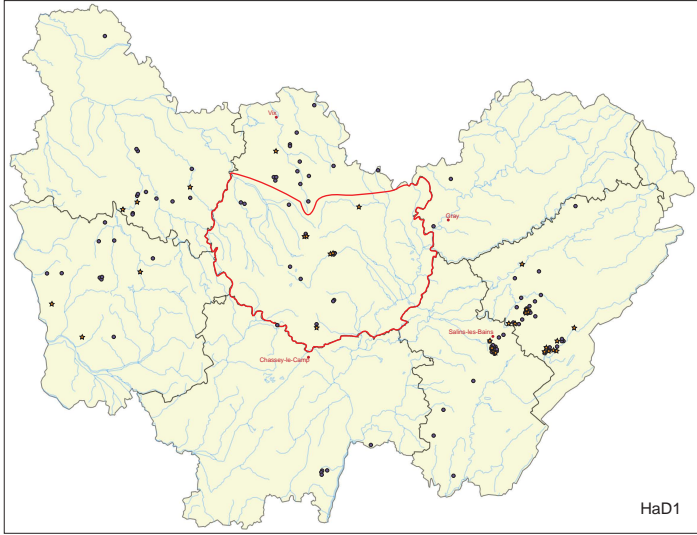
Elévation de nouveaux tumuli (Tertres\_N.) et tumuli réutilisés (Tertres\_R.F) (N.M.I) par périodes dans le Jura, l'Yonne et la Nièvre.



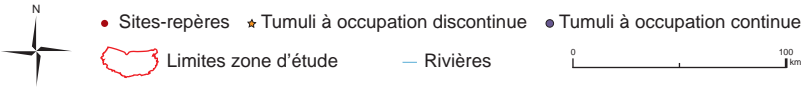
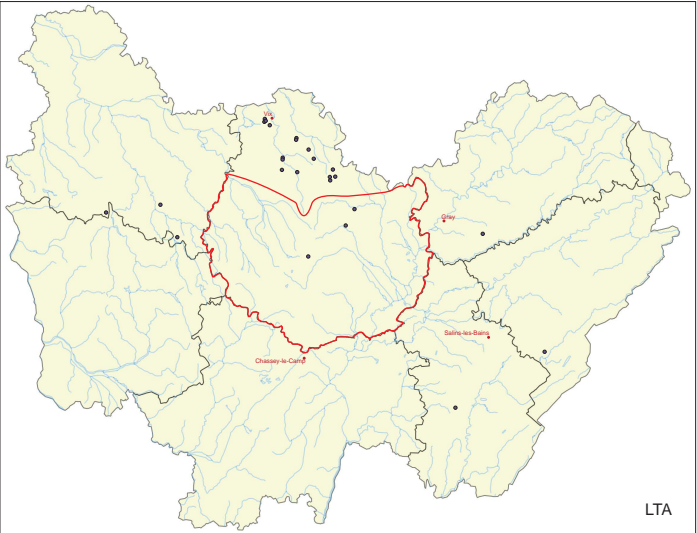
Elévation de nouveaux tumuli (Tertres\_N.) et tumuli réutilisés (Tertres\_R.F) (N.M.I) par périodes en Haute-Saône et en Saône-et-Loire.



Construction des tumuli à occupations continue et discontinue par période (1ère partie).



Construction des tumuli à occupations continue et discontinue par période (2ème partie).



Construction des tumuli à occupations continue et discontinue par période (3ème partie).